

NOTICE!!

These documents have been scanned!

Do not place un-scanned documents beneath this notice!

Do not remove this notice from this file!

GPO Jacket No. 560-102
Print Order 61540
Rise Business Services, LLC
Job=AZ15 5/13/2019



Box Number= AZ15040



Claim Begin-End: AMC422672-AMC422695

1 Initial Receipt



AZ15040-2

AMC422569-AMC423150

United States Department of the Interior
Bureau of Land Management
 LANDS/RECREATION & PLANNING
 ONE N CENTRAL AVE
 PHOENIX, AZ 85004 -2203
 Phone: 602-417-9200

Receipt

No: 2764010

Transaction #: 2847996		ENTERED INTO COMPUTER
Date of Transaction: 03/27/2013		
CUSTOMER:		APR 05 2013 <i>PB</i>
EXCURSION RANCH LLC 142 PINEHILL TRL W TEQUESTA, FL 33469-2149 US		

LINE #	QTY	DESCRIPTION	REMARKS	UNIT PRICE	TOTAL
1	24.00	LOCATABLE MINERALS / MINING CLAIMS- NEW, UNADJUD, ONE OR MORE AUTH NOS / NEW MINING CLAIM LOCATION FEE \$34 CASES: AMC422672/\$34.00, AMC422673/\$34.00, AMC422674/\$34.00, AMC422675/\$34.00, AMC422676/\$34.00, AMC422677/\$34.00, AMC422678/\$34.00, AMC422679/\$34.00, AMC422680/\$34.00, AMC422681/\$34.00, AMC422682/\$34.00, AMC422683/\$34.00, AMC422684/\$34.00, AMC422685/\$34.00, AMC422686/\$34.00, AMC422687/\$34.00, AMC422688/\$34.00, AMC422689/\$34.00, AMC422690/\$34.00, AMC422691/\$34.00, AMC422692/\$34.00, AMC422693/\$34.00, AMC422694/\$34.00, AMC422695/\$34.00		- n/a -	816.00
2	24.00	LOCATABLE MINERALS / MINING CLAIMS- NEW, UNADJUD, ONE OR MORE AUTH NOS / NEW MINING CLAIM PROCESSING FEE \$15 CASES: AMC422672/\$15.00, AMC422673/\$15.00, AMC422674/\$15.00, AMC422675/\$15.00, AMC422676/\$15.00, AMC422677/\$15.00, AMC422678/\$15.00, AMC422679/\$15.00, AMC422680/\$15.00, AMC422681/\$15.00, AMC422682/\$15.00, AMC422683/\$15.00, AMC422684/\$15.00, AMC422685/\$15.00, AMC422686/\$15.00, AMC422687/\$15.00, AMC422688/\$15.00, AMC422689/\$15.00, AMC422690/\$15.00, AMC422691/\$15.00, AMC422692/\$15.00, AMC422693/\$15.00, AMC422694/\$15.00, AMC422695/\$15.00		- n/a -	360.00

3	24.00	LOCATABLE MINERALS / MINING CLAIMS- NEW, UNADJUD, ONE OR MORE AUTH NOS / NEW MINING CLAIM MAINT FEE \$140 CASES: AMC422672/\$140.00, AMC422673/\$140.00, AMC422674/\$140.00, AMC422675/\$140.00, AMC422676/\$140.00, AMC422677/\$140.00, AMC422678/\$140.00, AMC422679/\$140.00, AMC422680/\$140.00, AMC422681/\$140.00, AMC422682/\$140.00, AMC422683/\$140.00, AMC422684/\$140.00, AMC422685/\$140.00, AMC422686/\$140.00, AMC422687/\$140.00, AMC422688/\$140.00, AMC422689/\$140.00, AMC422690/\$140.00, AMC422691/\$140.00, AMC422692/\$140.00, AMC422693/\$140.00, AMC422694/\$140.00, AMC422695/\$140.00	- n/a -	3360.00
TOTAL:				\$4,536.00

PAYMENT INFORMATION				
NOTE: Items will appear on credit card statement as "Bureau of Land Mgmt CO".				
1	AMOUNT:	4536.00	POSTMARKED:	N/A
	TYPE:	CREDIT CARD	RECEIVED:	03/27/2013
	NAME:	TREFZER, PAUL H 142 PINEHILL TRL W TEQUESTA FL 33469-2149 US		
	CARD NO:	XXXXXXXXXXXX7157	AUTH CODE:	005453
	NAME ON CARD:	TREFZER PAUL H		
	EXPIRES:	11/2014		
	SIGNATURE:			

REMARKS

This receipt was generated by the automated BLM Collections and Billing System and is a paper representation of a portion of the official electronic record contained therein.

NOTICE!!

These documents have been scanned!

Do not place un-scanned documents beneath this notice!

Do not remove this notice from this file!

GPO Jacket No. 560-102
Print Order 61540
Rise Business Services, LLC
Job=AZ15 5/13/2019



Box Number= AZ15040



Claim Begin-End: AMC422672-AMC422695

2 Correspondence



AZ15040-2

AMC422569-AMC423150

SENDER: COMPLETE THIS SECTION

- Complete items 1, 2, and 3.
- Print your name and address on the reverse so that we can return the card to you.
- Attach this card to the back of the mailpiece, or on the front if space permits.

1. Article Addressed to:

EXCURSION RANCH LLC
 142 PINEHILL TRL W
 TEQUESTA FL 33469-2149
 9200/RM/AMC422672



9590 9402 1932 6123 9411 19

2. Article Number (Transfer from service label)

7014 2870 0000 1116 1353

COMPLETE THIS SECTION ON DELIVERY

A. Signature

X
 Agent Addressee

B. Received by (Printed Name)

C. Date of Delivery

D. Is delivery address different from item 1? Yes

If YES, enter delivery address below:

 No

3. Service Type

- Adult Signature
- Adult Signature Restricted Delivery
- Certified Mail®
- Certified Mail Restricted Delivery
- Collect on Delivery
- Collect on Delivery Restricted Delivery
- Registered Mail®
- Registered Mail Restricted Delivery
- Return Receipt for Merchandise
- Signature Confirmation™
- Signature Confirmation Restricted Delivery

- Priority Mail Express®
- Registered Mail™
- Registered Mail Restricted Delivery
- Return Receipt for Merchandise
- Signature Confirmation™
- Signature Confirmation Restricted Delivery

USPS TRACKING #



First-Class Mail
Postage & Fees Paid
USPS
Permit No. G-10

9590 9402 1932 4023 5111 19

United States
Postal Service

RECEIVED
BLM AZ STATE OFFICE

2017 NOV 13 P 4:02

PHOENIX ARIZONA

Sender: Please print your name, address, and ZIP+4® in this box*

U.S. DEPARTMENT OF THE INTERIOR
BUREAU OF LAND MANAGEMENT
ARIZONA STATE OFFICE
ONE NORTH CENTRAL AVENUE, SUITE 800
PHOENIX, AZ 85004-4427





United States Department of the Interior

BUREAU OF LAND MANAGEMENT

Arizona State Office

One North Central Avenue, Suite 800

Phoenix, Arizona 85004-4427

www.blm.gov/az/

NOV 02 2017



In Reply Refer To:
3800 (9200) RM
AMC422672

CERTIFIED MAIL - RETURN RECEIPT REQUESTED No. 7014 2870 0000 1116 1353

DECISION

EXCURSION RANCH LLC	:	This decision affects those claims
142 PINEHILL TRL W	:	shown on the attached list(s).
TEQUESTA, FL 33469-2149	:	

SEE ENCLOSURE FOR LIST OF MINING CLAIMS

MINING CLAIMS DECLARED FORFEIT

The mining claims listed above have been declared forfeit as of September 1, 2017, for failure to timely file the required maintenance fee payment or small miner's maintenance fee waiver (waiver).

Claimants are required to pay an annual non-refundable maintenance fee of \$155 per 20 acres or portion thereof, or submit a waiver, on or before September 1 of each year. These requirements were established by 30 U.S.C. 28f-1, as amended, and 43 CFR 3834 and 3835.

Our records do not show receipt of a maintenance fee payment or small miner waiver filed on or before the due date. Therefore, the claims listed above are forfeit.

Reclamation Requirements

This decision does not relieve you of the liability for reclamation of all areas disturbed by your activities on lands covered by the subject mining claim(s) and/or site(s). After you complete the reclamation, you must notify the authorized officer of the appropriate surface managing agency so that the authorized officer may conduct a final site inspection and determine whether you may be released from liability. If you fail to reclaim the land to the satisfaction of the authorized officer, the surface management agency may cite you for noncompliance under its surface management regulations. For land administered by the Bureau of Land Management (BLM), if you fail to reclaim the land to the satisfaction of the authorized officer as required in 43 CFR Subpart 3809, the BLM will issue an order of noncompliance under 43 CFR 3809.601(a). If you fail to comply with the non-compliance order, BLM may take further action under 43 CFR 3809.604. Failure to conduct reclamation is a prohibited act that may subject you to criminal penalties. See 43 CFR 3809.605(h) and 43 CFR 3809.700.

Appeal Procedures

This decision may be appealed to the Interior Board of Land Appeals, Office of the Secretary, in accordance with the regulations contained in 43 CFR, Part 4, and the enclosed Form 1842-1. If an appeal is taken, your notice of appeal must be filed in this office (at the above address) within 30 days from receipt of this decision. The appellant has the burden of showing that the decision appealed from is in error.

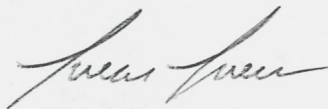
If you wish to file a petition pursuant to regulation 43 CFR 4.21 (58 FR 4939, January 19, 1993) for a stay of the effectiveness of this decision during the time that your appeal is being reviewed by the Board, the petition for a stay must accompany your notice of appeal. A petition for a stay is required to show sufficient justification based on the standards listed below. Copies of the notice of appeal and petition for a stay **must** also be submitted to each party named in this decision and to the Interior Board of Land Appeals and to the appropriate Office of the Solicitor (see 43 CFR 4.413) at the same time the original documents are filed with this office. If you request a stay, you have the burden of proof to demonstrate that a stay should be granted.

Standards for Obtaining a Stay

Except as otherwise provided by law or other pertinent regulation, a petition for a stay of a decision pending appeal shall show sufficient justification based on the following standards:

- (1) The relative harm to the parties if the stay is granted or denied,
- (2) The likelihood of the appellant's success on the merits,
- (3) The likelihood of immediate and irreparable harm if the stay is not granted, and
- (4) Whether the public interest favors granting the stay.

Please include your AMC serial number(s) on all correspondence. If additional information is required, please call RéAnn Myers at 602-417-9413.



Lucas Lucero
Deputy State Director
Lands, Minerals and Energy Division

Enclosure(s)

EXCURSION RANCH LLC
142 PINEHILL TRL W
TEQUESTA FL 33469-2149

<u>LEAD FILE NUMBER</u>	<u>CLAIM NUMBER</u>	<u>CLAIM NAME</u>
AMC422672	AMC422673	EXCURSION E-2
AMC422672	AMC422674	EXCURSION E-3
AMC422672	AMC422675	EXCURSION E-4
AMC422672	AMC422678	EXCURSION E-7
AMC422672	AMC422679	EXCURSION E-8
AMC422672	AMC422680	EXCURSION E-9
AMC422672	AMC422683	EXCURSION E-12
AMC422672	AMC422687	EXCURSION E-16
AMC422672	AMC422688	EXCURSION E-17
AMC422672	AMC422689	EXCURSION E-18
AMC422672	AMC422692	EXCURSION E-21
AMC422672	AMC422693	EXCURSION E-22
AMC422672	AMC422694	EXCURSION E-23



[FAQs > \(http://faq.usps.com/?articleId=220900\)](http://faq.usps.com/?articleId=220900)

Track Another Package +

Tracking Number: 70142870000011161353

Remove X

Expected Delivery on

TUESDAY

7 NOVEMBER 2017 ⓘ **by** **8:00pm** ⓘ

 **Delivered**

November 7, 2017 at 4:11 pm
DELIVERED, LEFT WITH INDIVIDUAL
JUPITER, FL 33469

Get Updates ✓

Text & Email Updates



Tracking History



SENDER: COMPLETE THIS SECTION

- Complete items 1, 2, and 3. Also complete item 4 if Restricted Delivery is desired.
- Print your name and address on the reverse so that we can return the card to you.
- Attach this card to the back of the mailpiece, or on the front if space permits.

1. Article Addressed to:

EXCURSION RANCH LLC
 142 PINEHILL TRL W
 TEQUESTA FL 33469-2149
 9310/RM/AMC422672, AMC426813

2. Article Number

*(Transfer from service label)***COMPLETE THIS SECTION ON DELIVERY**

A. Signature

X

 Agent Addressee

B. Received by (Printed Name)

C. Date of Delivery

11/26/2014

D. Is delivery address different from item 1?

 Yes

If YES, enter delivery address below:

 No

2014 DEC -1 P 3:08

PHOENIX, ARIZONA

3. Service Type

 Certified Mail® Priority Mail Express™ Registered Return Receipt for Merchandise Insured Mail Collect on Delivery

4. Restricted Delivery? (Extra Fee)


 Yes

7014 0150 0000 5453 5004

UNITED STATES POSTAL SERVICE

FL 334

26 NOV '14



First-Class Mail
Postage & Fees Paid
USPS
Permit No. G-10

PH 4 L

- Sender: Please print your name, address, and ZIP+4® in this box•

U.S. DEPARTMENT OF THE INTERIOR
BUREAU OF LAND MANAGEMENT
ARIZONA STATE OFFICE
ONE NORTH CENTRAL AVENUE, SUITE 800
PHOENIX, AZ 85004-4427





United States Department of the Interior



BUREAU OF LAND MANAGEMENT
Arizona State Office
One North Central Avenue, Suite 800
Phoenix, Arizona 85004-4427
www.blm.gov/az/

NOV 18 2014

In Reply Refer To:
3800 (9310) RM
AMC422672, AMC426813

CERTIFIED MAIL - RETURN RECEIPT REQUESTED No. 7014 0150 0000 5453 5004

DECISION

EXCURSION RANCH LLC : This decision affects those claims shown
142 PINEHILL TRL W : in the block below.
TEQUESTA, FL 33469-2149 :

AMC422672, AMC422676, AMC422677, AMC422681, AMC422682, AMC422685, AMC422686,
AMC422690, AMC422691, AMC422695, AMC426813
EXCURSION E-1, EXCURSION E-5, EXCURSION E-6, EXCURSION E-10, EXCURSION E-11,
EXCURSION E-14, EXCURSION E-15, EXCURSION E-19, EXCURSION E-20, EXCURSION E-24;
GOLD SPRINGS SILVER

MINING CLAIMS DECLARED FORFEIT

The mining claims listed above have been declared forfeit as of September 1, 2014, for failure to timely file the required maintenance fee payment or small miner's maintenance fee waiver (waiver).

Claimants are required to pay an annual non-refundable maintenance fee of \$155 per 20 acres or portion thereof, or submit a waiver, on or before September 1 of each year (in accordance with 43 CFR 1822.14, because September 1, 2014, fell on a holiday, the payment was due the next business day, September 2, 2014). These requirements were established by 30 U.S.C. 28f-1, as amended, and 43 Code of Federal Regulations (CFR) 3834 and 3835.

Our records do not show receipt of a maintenance fee payment or small miner waiver filed on or before the due date. Therefore, the claims listed above are forfeit.

Reclamation Requirements

This decision does not relieve you of the liability for reclamation of all areas disturbed by your activities on lands covered by the subject mining claim(s) and/or site(s). After you complete the reclamation, you must notify the authorized officer of the appropriate surface managing agency so that the authorized officer may conduct a final site inspection and determine whether you may be released from liability. If

you fail to reclaim the land to the satisfaction of the authorized officer, the surface management agency may cite you for noncompliance under its surface management regulations. For land administered by the Bureau of Land Management (BLM), if you fail to reclaim the land to the satisfaction of the authorized officer as required in 43 CFR Subpart 3809, BLM will issue an order of noncompliance under 43 CFR 3809.601(a). If you fail to comply with the non-compliance order, BLM may take further action under 43 CFR 3809.604. Failure to conduct reclamation is a prohibited act that may subject you to criminal penalties. See 43 CFR 3809.605(h) and 43 CFR 3809.700.

Appeal Procedures

This decision may be appealed to the Interior Board of Land Appeals, Office of the Secretary, in accordance with the regulations contained in 43 CFR, Part 4, and the enclosed Form 1842-1. If an appeal is taken, your notice of appeal must be filed in this office (at the above address) within 30 days from receipt of this decision. The appellant has the burden of showing that the decision appealed from is in error.

If you wish to file a petition pursuant to regulation 43 CFR 4.21 (58 FR 4939, January 19, 1993) for a stay of the effectiveness of this decision during the time that your appeal is being reviewed by the Board, the petition for a stay must accompany your notice of appeal. A petition for a stay is required to show sufficient justification based on the standards listed below. Copies of the notice of appeal and petition for a stay **must** also be submitted to each party named in this decision and to the Interior Board of Land Appeals and to the appropriate Office of the Solicitor (see 43 CFR 4.413) at the same time the original documents are filed with this office. If you request a stay, you have the burden of proof to demonstrate that a stay should be granted.

Standards for Obtaining a Stay

Except as otherwise provided by law or other pertinent regulation, a petition for a stay of a decision pending appeal shall show sufficient justification based on the following standards:

- (1) The relative harm to the parties if the stay is granted or denied,
- (2) The likelihood of the appellant's success on the merits,
- (3) The likelihood of immediate and irreparable harm if the stay is not granted, and
- (4) Whether the public interest favors granting the stay.

Please include your AMC serial number(s) on all correspondence. If additional information is required, please call RéAnn Myers at 602-417-9413.

Sincerely,



Rebecca Heick
Acting Deputy State Director
Division of Lands and Minerals

Enclosure(s)

NOTICE!!

These documents have been scanned!

Do not place un-scanned documents beneath this notice!

Do not remove this notice from this file!

GPO Jacket No. 560-102
Print Order 61540
Rise Business Services, LLC
Job=AZ15 5/13/2019



Box Number= AZ15040



Claim Begin-End: AMC422672-AMC422695

3 Transfers



AZ15040-2

AMC422569-AMC423150



United States Department of the Interior

BUREAU OF LAND MANAGEMENT
Arizona State Office
One North Central Avenue, Suite 800
Phoenix, Arizona 85004-4427

www.blm.gov/az/
OCT 03 2018



442672

In Reply Refer To:
3800 (9200) BS
AMC422672, AMC425097

RECEIVED
BLM AZ STATE OFFICE
2018 OCT 17 P 1:52
PHOENIX, ARIZONA

CERTIFIED MAIL – RETURN RECEIPT REQUESTED 9214 8901 9403 8373 5338 05

NOTICE

GORDON RIPMA : This Decision Affects Those Claims
142 PINEHILL TRAIL WEST : Shown in the Block Below.
TEQUESTA, FL 33469 :

AMC422684, AMC425097
EXCURSION E-13, LITTLE GREEN MINE

Transfer(s) Not Processed

A conveyance document to transfer ownership of the mining claim(s) listed above was received by the Bureau of Land Management (BLM) Arizona State Office. The transfer(s) of ownership cannot be processed for the following reason(s):

- The quit claim deed submitted appears to be a copy from a previous transfer. The Grantor name and address and Grantee name and address are not filled out in the space provided.
- There are no current funds provided for the transfer. The cost is \$10.00 per transfer, per owner, for each claim.

If appropriate, please submit a corrected conveyance document, required documents, or additional fees, within 30 days of your receipt of this notice. If the required information is not received within the 30-day timeframe, no further action will be taken, and the BLM will retain the non-refundable processing fees submitted.

10/12/18

BLM
BRENT SQUIRES

RECEIVED
BLM AZ STATE OFFICE
2018 OCT 17 P 1:52
PHOENIX, ARIZONA

BRENT,

SORRY FOR THE CONFUSION REGARDING
THE QUIT CLAIM COPY I SENT ALONG WITH
THE TWO CLAIM REGISTRATIONS FOR 2018,

ATTACHED PLEASE FIND RECEIPTS FOR
THE QUIT CLAIM TRANSFERS FROM ONE OF
MY COMPANIES I OWN TO ANOTHER COMPANY
I OWN IN 2017. (\$20 Paid By CC By Phone)

I DID NOT KNOW I WOULD THROW OFF
THE SYSTEM BY PROVIDING A COPY OF
THE PREVIOUS YEARS TRANSFERS WHEN
I FILED FOR MY TWO CLAIMS IN
2018.

I'M TALKING WITH YOUR FELLOW WORKER
THE RECORD IS CORRECT AS STANDS.
ROCK FOUNDATIONS LLC OWNS BOTH
CLAIMS AS OF 2017. (NO TRANSFER NEEDED)

SORRY FOR SENDING TOO MUCH
PAPERWORK AS IF YOU DO NOT HAVE
ENOUGH.

THANKS, GORDON RIPPIN

United States Department of the Interior
Bureau of Land Management

Receipt

DIV OF LANDS, MINRLS & ENERGY
ONE N CENTRAL AVE
PHOENIX, AZ 85004 -4427
Phone: 602-417-9200

No: 4239414

Transaction #: 4354813	
Date of Transaction: 08/20/2018	
CUSTOMER:	
GORDON RIPMA 142 PINEHILL TRL W TEQUESTA, FL 33469-2149 US	

LINE #	QTY	DESCRIPTION	REMARKS	UNIT PRICE	TOTAL
1	1.00	LOCATABLE MINERALS / MINING CLAIMS- NOT NEW-UNADJUD, ONE AUTH NO. ONLY / MINING CLAIM MONEY RECEIVED CASES: AMC422684/\$310.00	MAINT 2019/2	- n/a -	310.00
TOTAL:					\$310.00

PAYMENT INFORMATION			
1	AMOUNT:	310.00	POSTMARKED: N/A
	TYPE:	CHECK	RECEIVED: 08/20/2018
	CHECK NO:	63-751/631 10961	
	NAME:	RIPMA, GORDON 142 PINEHILL TRL W TEQUESTA FL 33469-2149 US	

REMARKS

This receipt was generated by the automated BLM Collections and Billing System and is a paper representation of a portion of the official electronic record contained therein.

RECEIVED
 BLM AZ STATE OFFICE
 2018 OCT 17 P 1:52
 PHOENIX, ARIZONA

United States Department of the Interior
Bureau of Land Management
 DIV OF LANDS, MINRLS & ENERGY
 ONE N CENTRAL AVE
 PHOENIX, AZ 85004 -4427
 Phone: 602-417-9200

Receipt

No: 3991209

SUMME BOV

Transaction #: 4101488	
Date of Transaction: 10/06/2017	
CUSTOMER:	
GORDON RIPMA 142 PINEHILL TRL W TEQUESTA, FL 33469-2149 US	

RECEIVED
 BLM AZ STATE OFFICE
 2018 OCT 17 P 1:52
 PHOENIX, ARIZONA

LINE #	QTY	DESCRIPTION	REMARKS	UNIT PRICE	TOTAL
1	1.00	LOCATABLE MINERALS / MINING CLAIMS- NOT NEW-UNADJUD, ONE AUTH NO. ONLY / MINING CLAIM MONEY RECEIVED CASES: AMC422684/\$20.00	TRF	- n/a -	20.00
TOTAL:					\$20.00

PAYMENT INFORMATION				
NOTE: Items will appear on credit card statement as "Bureau of Land Mgmt CO".				
1	AMOUNT:	20.00	POSTMARKED:	N/A
	TYPE:	CREDIT CARD	RECEIVED:	10/06/2017
	NAME:	RIPMA, GORDON 142 PINEHILL TRL W TEQUESTA FL 33469-2149 US		
	CARD NO:	XXXXXXXXXXXX0357	AUTH CODE:	105624
	NAME ON CARD:	G R		
	EXPIRES:	08/2020		
	SIGNATURE:			

CHANGE TO AMC 425097 10/16/17

422095	REMARKS
PER RM/SECOND AMC 422097 /SENT QCD'S WITH NO MONEY/561.744.0301	

This receipt was generated by the automated BLM Collections and Billing System and is a paper representation of a portion of the official electronic record contained therein.

Public Rem.
MT- ACCOUNTS BECHTOLD

United States Department of the Interior
Bureau of Land Management
 DIV OF LANDS, MINRLS & ENERGY
 ONE N CENTRAL AVE
 PHOENIX, AZ 85004 -4427
 Phone: 602-417-9200

Receipt

No: 3965967

Transaction #: 4075849	
Date of Transaction: 08/30/2017	
CUSTOMER:	
GORDON RIPMA 142 PINEHILL TRL W TEQUESTA, FL 33469-2149 US	

RECEIVED
 BLM AZ STATE OFFICE
 2018 OCT 17 P 1:52
 PHOENIX, ARIZONA

LINE #	QTY	DESCRIPTION	REMARKS	UNIT PRICE	TOTAL
1	1.00	LOCATABLE MINERALS / MINING CLAIMS- NOT NEW-UNADJUD, ONE AUTH NO. ONLY / MINING CLAIM MONEY RECEIVED CASES: AMC422684/\$310.00	2018 MAINT/2	- n/a -	310.00
TOTAL:					\$310.00

PAYMENT INFORMATION			
NOTE: Items will appear on credit card statement as "Bureau of Land Mgmt CO".			
1	AMOUNT:	310.00	POSTMARKED: N/A
	TYPE:	CREDIT CARD	RECEIVED: 08/30/2017
	NAME:	RIPMA, GORDON 142 PINEHILL TRL W TEQUESTA FL 33469-2149 US	
	CARD NO:	XXXXXXXXXXXX4398	AUTH CODE: 03098C
	NAME ON CARD:	GORDON R RIPMA	
	EXPIRES:	10/2019	
	SIGNATURE:		

REMARKS

This receipt was generated by the automated BLM Collections and Billing System and is a paper representation of a portion of the official electronic record contained therein.

UNITED STATES
DEPARTMENT OF THE INTERIOR
BUREAU OF LAND MANAGEMENT

CREDIT CARD PAYMENT
For Mining Claim Maintenance Fee

THIS IS A CHANGE OF ADDRESS

TELEPHONE SUBMISSION - ACCURACY OF THE BELOW INFORMATION IS THE RESPONSIBILITY OF THE CLAIMANT/OWNER

NAME GORDON R. REPMA
ADDRESS 142 PINEHILL TRAIL W.
CITY TEQUESTA STATE FL ZIP 3469
PHONE # 561 - 744-0301

RECEIVED
BLM AZ STATE OFFICE
2018 OCT 17 P 5:52
PHOENIX, ARIZONA

SEND RECEIPT TO Above address
 Other (Include Name and Mailing Address):

EXCURSION RANCH

AMC NUMBER

422684

425097

CLAIM/SITE NAME

EXCURSION E-13

LITTLE GREEN MINE

2

of Claim/Site

x 155.00 Each

\$ 310

Total Charged PER (INITIALS)

RECEIPT #

3965967

DATE STAMP

RECEIVED
BLM AZ STATE OFFICE
2017 AUG 30 A 10:40
PHOENIX, ARIZONA

**** FOR OFFICIAL USE ONLY ****

DATE

INITIALS

VERIFIED

UNITED STATES
DEPARTMENT OF THE INTERIOR
BUREAU OF LAND MANAGEMENT
**MAINTENANCE FEE PAYMENT FORM FOR
LODE CLAIMS, MILL SITES, AND TUNNEL SITES**

EUGENE
8/30/17
1:40 PM E.S.T.
By PHONE &
CREDIT CARD

Remitter Name: EXCURSION RANCH
GORDON R. RIPMA
Mailing Address: 142 PINEHILL TRAIL W.
City, State, Zip: TEQUESTA, FL. 33469
RIPMA@EARTHLINK.NET
 Check here if this is a change of address.
561 744-0301

GET
QUIT CLAIM DEED
NOTORIZE ER TO GRR
\$10 / CLAIM SEND IN.
FOR COUNTY RECORDER'S USE

No. of claims/sites 2
x ~~\$140~~ \$155 per claim/site
Total due BLM \$ 310.00

- The maintenance fee may be paid by cash, check, money order, Bureau of Land Management (BLM) Declining Deposit Account, or credit card (VISA, American Express, Discover, or MasterCard). Payments must be remitted to the BLM State Office where your claim or site is recorded and received on or before September 1. If the payment is mailed, the envelope must be postmarked by a bona fide delivery service on or before September 1 and received at the proper BLM State Office within 15 calendar days after the due date. Payments may also be made by telephone using a credit card. A complete listing of BLM State Offices with their addresses and phone numbers can be found at <http://www.blm.gov>.
- The maintenance fee for the following claim(s)/site(s) applies to the assessment year 2017-2018

CLAIM/SITE NAME	BLM SERIAL NO.
<u>EXCURSION E-13</u>	<u>AMC 422684</u>
<u>LITTLE GREEN MINE</u>	<u>AMC 425097</u>

RECEIVED
BLM AZ STATE OFFICE
2018 OCT 17 P 1:52
PHOENIX, ARIZONA

Use a separate sheet for additional claim/site names, serial numbers, and claimant names and addresses.

PRESS FIRMLY TO SEAL

PRESS FIRMLY TO SEAL



Retail

P

US POSTAGE PAID
\$0.00

Origin: 33469
Destination: 85004
0 Lb 2.60 Oz
Oct 15, 18
1145010421-09

1006

PRIORITY MAIL 2-Day®

EXPECTED DELIVERY DAY: 10/17/2018

C041

USPS TRACKING NUMBER



9505 5132 5116 8288 3379 25



PS00001000014

EP14F July 2013
OD: 12.5 x 9.5

FROM:

PRIORITY®
★ MAIL ★



VISIT US AT USPS.COM®
ORDER FREE SUPPLIES ONLINE

FROM: MR. & MRS. GORDON RIPMA
142 PINE HILL TRAIL W.
TEQUESTA, FL 33469

TO: MR. BRENT SQUIRES

BUREAU OF LAND MGMT.
ONE N. CENTRAL AVE.
SUITE 800
PHOENIX, AZ 85004-4427

Label 228, July 2013

FOR DOMESTIC AND INTERNATIONAL USE

RECEIVED
PHOENIX STATE OFFICE
2010 OCT 17 P 1:52
PHOENIX, ARIZONA

VISIT US AT USPS.COM®
ORDER FREE SUPPLIES ONLINE



PRESS FIRMLY TO SEAL

PRESS FIRMLY TO SEAL

Retail



P

US POSTAGE PAID
\$0.00

Origin: 33469
Destination: 85004
0 Lb 2.60 Oz
Oct 15, 18
1145010421-09


1006

PRIORITY MAIL 2-Day®

EXPECTED DELIVERY DAY: 10/17/2018

C041

USPS TRACKING NUMBER



9505 5132 5116 8288 3379 25

FROM:

PRIORITY®
★ MAIL ★



VISIT US AT USPS.COM®
ORDER FREE SUPPLIES ONLINE

FROM: MR. & MRS. GORDON RIPMA
142 PINE HILL TRAIL W.
TEQUESTA, FL 33469

TO: MR. BRENT SQUIRES
BUREAU OF LAND MGMT.
ONE N. CENTRAL AVE.
SUITE 800
PHOENIX, AZ 85004-4427

Label 228, July 2013

FOR DOMESTIC AND INTERNATIONAL USE

PHOENIX, ARIZONA
2018 OCT 17 P 1:52

RECEIVED
PHOENIX STATE OFFICE



PS00001000014

EP14F July 2013
OD: 12.5 x 9.5

VISIT US AT USPS.COM®
ORDER FREE SUPPLIES ONLINE



09/17/17 06:39 #20171744



United States Department of the Interior

BUREAU OF LAND MANAGEMENT

Arizona State Office

One North Central Avenue, Suite 800

Phoenix, Arizona 85004-4427

www.blm.gov/az/

OCT 03 2018



In Reply Refer To:

3800 (9200) BS

AMC422672, AMC425097

CERTIFIED MAIL – RETURN RECEIPT REQUESTED 9214 8901 9403 8373 5333 05

NOTICE

GORDON RIPMA

142 PINEHILL TRAIL WEST

TEQUESTA, FL 33469

:
:
:

This Decision Affects Those Claims

Shown in the Block Below.

AMC422684, AMC425097

EXCURSION E-13, LITTLE GREEN MINE

Transfer(s) Not Processed

A conveyance document to transfer ownership of the mining claim(s) listed above was received by the Bureau of Land Management (BLM) Arizona State Office. The transfer(s) of ownership cannot be processed for the following reason(s):

- The quit claim deed submitted appears to be a copy from a previous transfer. The Grantor name and address and Grantee name and address are not filled out in the space provided.
- There are no current funds provided for the transfer. The cost is \$10.00 per transfer, per owner, for each claim.

If appropriate, please submit a corrected conveyance document, required documents, or additional fees, within 30 days of your receipt of this notice. If the required information is not received within the 30-day timeframe, no further action will be taken, and the BLM will retain the non-refundable processing fees submitted.

- Mr Ripma spoke to Pauline during the week of October 9-12 and explained that he sent the copy of the QCD as information only in connection with his MX waiver. No action needed. ~~AS~~

10/16/18

If additional information is required, please contact Brent Squires at 602-417-9397. Please include your AMC serial number(s) on all correspondence.

A handwritten signature in black ink, appearing to read 'Lucas Lucero', written in a cursive style.

Lucas Lucero
Deputy State Director
Lands, Minerals and Energy Division

Prepared By: GORDON R. RIPMA, MM
EXCURSION RANCH, LLC

-) - EXCURSION E-13, MINING CLAIM
-) BLM - AMC 422684
-) - LITTLE GREEN MINE, MINING CLAIM
-) BLM - AMC 425097
-) GILA COUNTY, AZ. 85541
-) TAX PARCEL ID #:

After Recording Return To:
GORDON R. RIPMA
142 PINEHILL TRAIL W.
TEQUESTA, FL. 33469


QUIT CLAIM DEED

BE IT KNOWN BY ALL, that . . . ("Grantor"), a whose address is . . . , TO . ("Grantee"), whose address is . . . , all right, title, interest and claim to the following real estate property located at in the City/Township of , located in the County of and State of and ZIP code of , to-wit:

Property having Lot No. , with the Section No. , and property beginning at . EXCURSION E-13 MINE CLAIM - BLM AMC 422684, LITTLE GREEN MINE CLAIM - BLM AMC 425097, GILA COUNTY, AZ. 85541 FOR A VALUABLE CONSIDERATION, in the amount of \$10.00 dollars, given in hand and other good and valuable consideration, the receipt and sufficiency of which is hereby acknowledged as of .


TO HAVE AND TO HOLD all of Grantor's right, title and interest in and to the above described property unto the said Grantee, Grantee's heirs, administrators, executors, successors and/or assigns forever; so that neither Grantor nor Grantor's heirs, administrators, executors, successors and/or assigns shall have, claim or demand any right or title to the aforesaid property, premises or appurtenances or any party thereof.

RECEIVED
BLM AZ STATE OFFICE
2017 SEP - 5 P 2:46
PHOENIX, ARIZONA


(Grantor's Signature)


EXCURSION RANCH, LLC / GORDON R. RIPMA
(Grantor's Printed Name)

fm



(Grantee's Signature)

ROCK FOUNDATIONS, LLC / GORDON R. RIPMA
(Grantee's Printed Name)

Signed in our presence:


(Witness #1 Signature)

Tullah Kreischen
(FIRST WITNESS NAME TYPED)


(Witness #2 Signature)

BARBARA L. COYLE
(SECOND WITNESS NAME TYPED)

Grantee's Address:

142 PINEHILL TRAIL W.
TEQUESTA, FL. 33469

Grantor's Address:

142 PINEHILL TRAIL W.
TEQUESTA, FL. 33469

Mail Subsequent Tax Bills To:

Same

RECEIVED
BLM AZ STATE OFFICE
2018 AUG 16 P 2:42
PHOENIX, ARIZONA


RECEIVED
BLM AZ STATE OFFICE
2017 SEP - 5 P 2:46
PHOENIX, ARIZONA

STATE OF Florida)
)
) SS.
COUNTY OF Palm Beach)

The foregoing Quit Claim Deed was acknowledged before me on August 30th, 2017 by ., Gordon Repp
who personally known to me or who produced a valid driver's license and/or passport as identification,
and such individual(s) having executed aforementioned instrument of his/her/their free and voluntary
act and deed.

IN WITNESS THEREOF, to this Quit Claim Deed, I set my hand and seal.

Signed, sealed and delivered in the presence of:



(Signature of Notary)

Teelah Kreiselman

(Printed Notary Name),



Teelah Kreiselman
Notary Public
State of Florida
MY COMMISSION # FF 926746
Expires: October 19, 2019

My Commission expires: 10/19/19

RECEIVED
BLM AZ STATE OFFICE
PHOENIX, ARIZONA
2018 AUG 16 P 2:42
RECEIVED
BLM AZ STATE OFFICE
PHOENIX, ARIZONA
2018 SEP -5 P 2:46

Rein

United States Department of the Interior
Bureau of Land Management
 DIV OF LANDS, MINRLS & ENERGY
 ONE N CENTRAL AVE
 PHOENIX, AZ 85004 -4427
 Phone: 602-417-9200

Receipt

No: 3991209

Transaction #: 4101488	
Date of Transaction: 10/06/2017	
CUSTOMER:	
GORDON RIPMA 142 PINEHILL TRL W TEQUESTA, FL 33469-2149 US	

LINE #	QTY	DESCRIPTION	REMARKS	UNIT PRICE	TOTAL
1	1.00	LOCATABLE MINERALS / MINING CLAIMS- NOT NEW-UNADJUD, ONE AUTH NO. ONLY / MINING CLAIM MONEY RECEIVED CASES: AMC422684/\$20.00	TRF	- n/a -	20.00
TOTAL:					\$20.00

PAYMENT INFORMATION			
NOTE: Items will appear on credit card statement as "Bureau of Land Mgmt CO".			
1	AMOUNT:	20.00	POSTMARKED: N/A
	TYPE:	CREDIT CARD	RECEIVED: 10/06/2017
	NAME:	RIPMA, GORDON 142 PINEHILL TRL W TEQUESTA FL 33469-2149 US	
	CARD NO:	XXXXXXXXXXXX0357	AUTH CODE: 105624
	NAME ON CARD:	G R	
	EXPIRES:	08/2020	
	SIGNATURE:		

RECEIVED
 BLM ARIZONA OFFICE
 2018 AUG 16 P 2:42
 PHOENIX, ARIZONA

AMC 425097 [REDACTED]	REMARKS
PER RM/SECOND AMC [REDACTED]	SENT QCD'S WITH NO MONEY/561.744.0301

This receipt was generated by the automated BLM Collections and Billing System and is a paper representation of a portion of the official electronic record contained therein.

PRESS FIRMLY TO SEAL




1006



85004

U.S. POSTAGE
PAID
JUPITER, FL
33469
AUG 14, 18
AMOUNT
\$0.00
R2304N117060-20



PRIORITY[®] ★ MAIL ★

FROM PRIORITY[®] ★ MAIL ★



VISIT US AT USPS.COM[®]
ORDER FREE SUPPLIES ONLINE

FROM:

MR. & MRS. GORDON RIPMA
142 PINE HILL TRAIL W.
TEQUESTA, FL 33469



DATE OF DELIVERY SPECIFIED*



USPS TRACKING[™] INCLUDED*



INSURANCE INCLUDED*



PICKUP AVAILABLE

* Domestic only

EXPECTED DELIVERY DAY: 08/16/2018

USPS TRACKING NUMBER



9505 5132 5118 8226 4069 71

TO:

U.S. DEPT OF THE INTERIOR
BUREAU OF LAND MGMT.
DIV. OF LANDS, MINERALS & ENERGY
ONE N. CENTRAL AVE.
PHOENIX, AZ 85004-4427

Label 228, March 2016

FOR DOMESTIC AND INTERNATIONAL USE

PHOENIX, ARIZONA

2018 AUG 16 P 2:41



This envelope is made from post-consumer waste. Please recycle - again.

Prepared By: GORDON R. RIPMA, MM
EXCURSION RANCH, LLC

-) - EXCURSION E-13, MINING CLAIM
-) BLM - AMC 422684
-)
-) - LITTLE GREEN MINE, MINING CLAIM
-) BLM - AMC 425097
-) GILA COUNTY, AZ. 85541
-)
-) TAX PARCEL ID #:


After Recording Return To:
GORDON R. RIPMA
142 PINEHILL TRAIL W.
TEQUESTA, FL. 33469

QUIT CLAIM DEED


BE IT KNOWN BY ALL, that , , ("Grantor"), a whose address is , , , TO . ("Grantee"), whose address is , , , all right, title, interest and claim to the following real estate property located at in the City/Township of , located in the County of and State of and ZIP code of , to-wit:

Property having Lot No. , with the Section No. , and property beginning at . EXCURSION E-13 MINE CLAIM - BLM AMC 422684, LITTLE GREEN MINE CLAIM. - BLM AMC 425097, GILA COUNTY, AZ. 85541
FOR A VALUABLE CONSIDERATION, in the amount of \$10.00 dollars, given in hand and other good and valuable consideration, the receipt and sufficiency of which is hereby acknowledged as of .

TO HAVE AND TO HOLD all of Grantor's right, title and interest in and to the above described property unto the said Grantee, Grantee's heirs, administrators, executors, successors and/or assigns forever; so that neither Grantor nor Grantor's heirs, administrators, executors, successors and/or assigns shall have, claim or demand any right or title to the aforesaid property, premises or appurtenances or any party thereof.


(Grantor's Signature)
EXCURSION RANCH, LLC / GORDON R. RIPMA
(Grantor's Printed Name)

RECEIVED
BLM AZ STATE OFFICE
2017 SEP -5 P 2:46
PHOENIX, ARIZONA

ENTERED
OCT 12 2017
BY: 

[Handwritten Signature]

(Grantee's Signature)

ROCK FOUNDATIONS, LLC / GORDON R. RIPMA

(Grantee's Printed Name)

Signed in our presence:

[Handwritten Signature]

(Witness #1 Signature)

Tellah Kreischen

(FIRST WITNESS NAME TYPED)

[Handwritten Signature]

(Witness #2 Signature)

BARBARA L. COYLE

(SECOND WITNESS NAME TYPED)

Grantee's Address:

142 PINEHILL TRAIL W.
TEQUESTA, FL. 33469

Grantor's Address:

142 PINEHILL TRAIL W.
TEQUESTA, FL. 33469

Mail Subsequent Tax Bills To:

SAME


RECEIVED
BLM AZ STATE OFFICE
2017 SEP - 5 P 2:46
PHOENIX, ARIZONA

STATE OF Florida)
) SS.
COUNTY OF Palm Beach)

The foregoing Quit Claim Deed was acknowledged before me on August 30th, 2017 by ., Gordon Ripma
who personally known to me or who produced a valid driver's license and/or passport as identification,
and such individual(s) having executed aforementioned instrument of his/her/their free and voluntary
act and deed.

IN WITNESS THEREOF, to this Quit Claim Deed, I set my hand and seal.

Signed, sealed and delivered in the presence of:



(Signature of Notary)

Teelah Kreiselman

(Printed Notary Name) ,



Teelah Kreiselman
Notary Public
State of Florida
MY COMMISSION # FF 928748
Expires: October 19, 2019

My Commission expires: 10/19/19

RECEIVED
BLM AZ STATE OFFICE
2011 SEP -5 P 2 46
PHOENIX, ARIZONA

Office: 561-744-0301
Fax: 561-744-0306
Home: 561-746-7732
Cell: 561-301-5222



**Florida Trend
Development Corporation**

Gordon R. Ripma
President / C.E.O.

142 Pine Hill Trail W. • Tequesta, Florida 33469
ripma@earthlink.net

Office: 561-744-0301
Fax: 561-744-0306
Home: 561-746-7732
Cell: 561-301-5222



Florida Trend
Development Corporation

Gordon R. Ripma
President / C.E.O.

142 Pine Hill Trail W. • Tequesta, Florida 33469
ripma@earthlink.net



This envelope is made from post-consumer waste. Please recycle - again.

PRIORITY MAIL



Florida Trend
Development Corporation

Gordon R. Ripma
President / C.E.O.

142 Pine Hill Trail W. • Tequesta, Florida 33469
ripma@earthlink.net



INSURANCE INCLUDED *



PICKUP AVAILABLE

* Domestic only

Expected Delivery Day: 09/02/2017

USPS TRACKING NUMBER



9505 5132 5116 7243 1691 44



PS00001000014

EP14F July 2013
OD: 12.5 x 9.5

PRIORITY
★ MAIL ★



VISIT US AT USPS.COM[®]
ORDER FREE SUPPLIES ONLINE

FROM:

MR. & MRS. GORDON RIPMA
142 PINE HILL TRAIL W.
TEQUESTA, FL 33469

TO:

BLM ARIZONA STATE OFFICE
1 NORTH CENTRAL AVE.
PHOENIX, AZ 85004

Label 228, March 2016

FOR DOMESTIC AND INTERNATIONAL USE

VISIT US AT USPS.COM[®]
ORDER FREE SUPPLIES ONLINE



This packaging is the property of the U.S. Postal Service[®] and is provided solely for use in sending Priority Mail[®] shipments. Misuse may be a violation of federal law. This packaging is not for resale. EP14F © U.S. Postal Service; July 2013; All rights reserved.

PRIORITY[®] ★ MAIL ★



FLAT RATE ENVELOPE
ONE RATE ★ ANY WEIGHT*



EP14F July 2013
OD: 12.5 x 9.5

PHOENIX, ARIZONA
2011 SEP -5 P 2:46
RECEIVED
BLM AZ STATE OFFICE



* Domestic only. * For International shipments, the maximum weight is 4 lbs.

Reain

**United States Department of the Interior
Bureau of Land Management**

Receipt

DIV OF LANDS, MINRLS & ENERGY
ONE N CENTRAL AVE
PHOENIX, AZ 85004 -4427
Phone: 602-417-9200

No: 3991209

Transaction #: 4101488	
Date of Transaction: 10/06/2017	
CUSTOMER:	
GORDON RIPMA 142 PINEHILL TRL W TEQUESTA, FL 33469-2149 US	

LINE #	QTY	DESCRIPTION	REMARKS	UNIT PRICE	TOTAL
1	1.00	LOCATABLE MINERALS / MINING CLAIMS- NOT NEW-UNADJUD, ONE AUTH NO. ONLY / MINING CLAIM MONEY RECEIVED CASES: AMC422684/\$20.00	TRF	- n/a -	20.00
TOTAL:					\$20.00

PAYMENT INFORMATION				
NOTE: Items will appear on credit card statement as "Bureau of Land Mgmt CO".				
1	AMOUNT:	20.00	POSTMARKED:	N/A
	TYPE:	CREDIT CARD	RECEIVED:	10/06/2017
	NAME:	RIPMA, GORDON 142 PINEHILL TRL W TEQUESTA FL 33469-2149 US		
	CARD NO:	XXXXXXXXXXXX0357	AUTH CODE:	105624
	NAME ON CARD:	G R		
	EXPIRES:	08/2020		
	SIGNATURE:			

<i>AMC 425097</i> [REDACTED]	REMARKS
PER RM/SECOND AMC [REDACTED] SENT QCD'S WITH NO MONEY/561.744.0301	

This receipt was generated by the automated BLM Collections and Billing System and is a paper representation of a portion of the official electronic record contained therein.

NOTICE!!

These documents have been scanned!

Do not place un-scanned documents beneath this notice!

Do not remove this notice from this file!

GPO Jacket No. 560-102
Print Order 61540
Rise Business Services, LLC
Job=AZ15 5/13/2019



Box Number= AZ15040



Claim Begin-End: AMC422672-AMC422695

4 Miscellaneous



AZ15040-2

AMC422569-AMC423150

**NO
DOCUMENTS
FOUND**

NO DOCUMENTS FOUND
NO DOCUMENTS FOUND

NOTICE!!

These documents have been scanned!

Do not place un-scanned documents beneath this notice!

Do not remove this notice from this file!

GPO Jacket No. 560-102
Print Order 61540
Rise Business Services, LLC
Job=AZ15 5/13/2019



Box Number= AZ15040



Claim Begin-End: AMC422672-AMC422695

5 Annual Filings



AZ15040-2

AMC422569-AMC423150

United States Department of the Interior

Bureau of Land Management

DIV OF LANDS, MINRLS & ENERGY

ONE N CENTRAL AVE

PHOENIX, AZ 85004 -4427

Phone: 602-417-9200

Receipt

No:

4239414

Transaction #: 4354813	
Date of Transaction: 08/20/2018	
CUSTOMER:	
GORDON RIPMA 142 PINEHILL TRL W TEQUESTA,FL 33469-2149 US	

LINE #	QTY	DESCRIPTION	REMARKS	UNIT PRICE	TOTAL
1	1.00	LOCATABLE MINERALS / MINING CLAIMS- NOT NEW-UNADJUD,ONE AUTH NO. ONLY / MINING CLAIM MONEY RECEIVED CASES: AMC422684/\$310.00	MAINT 2019/2	- n/a -	310.00
TOTAL:					\$310.00

PAYMENT INFORMATION			
1	AMOUNT:	310.00	POSTMARKED: N/A
	TYPE:	CHECK	RECEIVED: 08/20/2018
	CHECK NO:	63-751/631 10961	
	NAME:	RIPMA, GORDON 142 PINEHILL TRL W TEQUESTA FL 33469-2149 US	

REMARKS

This receipt was generated by the automated BLM Collections and Billing System and is a paper representation of a portion of the official electronic record contained therein.

AMC 422622

United States Department of the Interior
Bureau of Land Management

Receipt

DIV OF LANDS, MINRLS & ENERGY

ONE N CENTRAL AVE
PHOENIX, AZ 85004 -4427

SURVE
800

No: 3991209

Phone: 602-417-9200

Transaction #: 4101488
 Date of Transaction: 10/06/2017

CUSTOMER: PAID

GORDON RIPMA
 142 PINEHILL TRL W
 TEQUESTA, FL 33469-2149 US

PLEASE SEND ME A RECEIPT
 SHOWING THE CORRECT
 AMC #S AMC 425097
 AMC 422684

2 #5,
one
correct
not correct

LINE #	QTY	DESCRIPTION	REMARKS	UNIT PRICE	TOTAL
1	1.00	LOCATABLE MINERALS / MINING CLAIMS- NOT NEW UNADJUD, ONE AUTH NO. ONLY / MINING CLAIM MONEY RECEIVED CASES: AMC422684/\$20.00	TRF	- n/a -	20.00
THIS ONE IS - CORRECT #					TOTAL: \$20.00

PROBLEM #5

PAYMENT INFORMATION

NOTE: Items will appear on credit card statement as "Bureau of Land Mgmt CO".

1	AMOUNT:	20.00	POSTMARKED:	N/A
	TYPE:	CREDIT CARD	RECEIVED:	10/06/2017
	NAME:	RIPMA, GORDON 142 PINEHILL TRL W TEQUESTA FL 33469-2149 US		
	CARD NO:	XXXXXXXXXXXX0357	AUTH CODE:	105624
	NAME ON CARD:	GR		
	EXPIRES:	08/2020		
	SIGNATURE:			

(CHANGED #2 INCORRECT)

(AMC 425097) IS THE CORRECT NUMBER

422095	REMARKS	LITTLE GREEN MINE
PER RM/SECOND AMC-422097/SENT QCD'S WITH NO MONEY/561.744.0301		

This receipt was generated by the automated BLM Collections and Billing System and is a paper representation of a portion of the official electronic record contained therein.

(#1 INCORRECT) PUBLIC RM.

MT- ACCOUNTS RECEIVABLE

RECEIVED
BLM STATE OFFICE
OCT 20 P 3:31
PHOENIX, ARIZONA

SENT CORRECTED COPY TO 10/6/2017
CLAIMANT. ~~XXXXXXXXXX~~ CROSSED OUT WRONG ONE AND PUT CORRECT #.

**United States Department of the Interior
Bureau of Land Management
DIV OF LANDS, MINRLS & ENERGY
ONE N CENTRAL AVE
PHOENIX, AZ 85004 -4427
Phone: 602-417-9200**

Receipt

No: 3965967

Transaction #: 4075849	
Date of Transaction: 08/30/2017	
CUSTOMER:	
GORDON RIPMA 142 PINEHILL TRL W TEQUESTA, FL 33469-2149 US	

LINE #	QTY	DESCRIPTION	REMARKS	UNIT PRICE	TOTAL
1	1.00	LOCATABLE MINERALS / MINING CLAIMS- NOT NEW-UNADJUD, ONE AUTH NO. ONLY / MINING CLAIM MONEY RECEIVED CASES: AMC422684/\$310.00	2018 MAINT/2	- n/a -	310.00
TOTAL:					\$310.00

PAYMENT INFORMATION			
NOTE: Items will appear on credit card statement as "Bureau of Land Mgmt CO".			
1	AMOUNT:	310.00	POSTMARKED: N/A
	TYPE:	CREDIT CARD	RECEIVED: 08/30/2017
	NAME:	RIPMA, GORDON 142 PINEHILL TRL W TEQUESTA FL 33469-2149 US	
	CARD NO:	XXXXXXXXXXXX4398	AUTH CODE: 03098C
	NAME ON CARD:	GORDON R RIPMA	
	EXPIRES:	10/2019	
	SIGNATURE:		

RECEIVED
 BLM A STATE OFFICE
 PHOENIX, ARIZONA
 017 OCT 20 P 3:31

REMARKS

This receipt was generated by the automated BLM Collections and Billing System and is a paper representation of a portion of the official electronic record contained therein.

UNITED STATES
DEPARTMENT OF THE INTERIOR
BUREAU OF LAND MANAGEMENT

CREDIT CARD PAYMENT
For Mining Claim Maintenance Fee

THIS IS A CHANGE OF ADDRESS

TELEPHONE SUBMISSION - ACCURACY OF THE BELOW INFORMATION IS THE RESPONSIBILITY OF THE CLAIMANT/OWNER

NAME GORDON R. RFPMA
ADDRESS 142 PINEHILL TRAIL W.
CITY TEQUESTA STATE FL ZIP 33469
PHONE # 561 - 744-0301

SEND RECEIPT TO Above address
 Other (Include Name and Mailing Address):

EXCURSION RANCH

AMC NUMBER
422684
425097

CLAIM/SITE NAME
EXCURSION E-13
LITTLE GREEN MINE

RECEIVED
BLM AZ STATE OFFICE
2011 OCT 20 P 3:31
PHOENIX, ARIZONA

2 # of Claim/Site
x 155.00 Each
\$ 310 Total Charged PER (INITIALS)

RECEIPT # 3965967

DATE STAMP

RECEIVED
BLM AZ STATE OFFICE
2011 AUG 30 A 10:40
PHOENIX, ARIZONA

***** FOR OFFICIAL USE ONLY *****

DATE INITIALS VERIFIED

UNITED STATES
DEPARTMENT OF THE INTERIOR
BUREAU OF LAND MANAGEMENT
MAINTENANCE FEE PAYMENT FORM FOR
LODE CLAIMS, MILL SITES, AND TUNNEL SITES

EUGENE

8/30/17

1:40 PM E.S.T.
By PHONE &

Remitter Name: EXCURSION RANCH
GORDON R. RIPMA
Mailing Address: 142 PINEHILL TRAIL W.
City, State, Zip: TEQUESTA, FL. 33469
RIPMA@EARTHLINK.NET

GET CREDIT CARD
QUIT CLAIM DEED
NOTORIZE ER
\$10 / CLAIM TO
GR
SEND
IN.

Check here if this is a change of address.

561 744-0301

FOR COUNTY RECORDER'S USE

No. of claims/sites 2
\$/155 x \$140 per claim/site
Total due BLM \$ 310.00

- The maintenance fee may be paid by cash, check, money order, Bureau of Land Management (BLM) Declining Deposit Account, or credit card (VISA, American Express, Discover, or MasterCard). Payments must be remitted to the BLM State Office where your claim or site is recorded and received on or before September 1. If the payment is mailed, the envelope must be postmarked by a bona fide delivery service on or before September 1 and received at the proper BLM State Office within 15 calendar days after the due date. Payments may also be made by telephone using a credit card. A complete listing of BLM State Offices with their addresses and phone numbers can be found at <http://www.blm.gov>.
- The maintenance fee for the following claim(s)/site(s) applies to the assessment year 2017-2018

CLAIM/SITE NAME	BLM SERIAL NO.
<u>EXCURSION E-13</u>	<u>AMC 422684</u>
<u>LITTLE GREEN MINE</u>	<u>AMC 425097</u>

RECEIVED
BLM AZ STATE OFFICE
2017 OCT 20 P 3:31
PHOENIX, ARIZONA

Use a separate sheet for additional claim/site names, serial numbers, and claimant names and addresses.

Prepared By: GORDON R. RIPMA, MM
EXCURSION RANCH, LLC

-) - EXCURSION E-13, MINING CLAIM
-) BLM - AMC 422684
-)
-) - LITTLE GREEN MINE, MINING CLAIM
-) BLM - AMC 425097
-) GILA COUNTY, AZ. 85541
-)
-) TAX PARCEL ID #:


After Recording Return To:
GORDON R. RIPMA
142 PINEHILL TOWNL W.
TEQUESTA, FL. 33469

QUIT CLAIM DEED

BE IT KNOWN BY ALL, that . . . ("Grantor"), a whose address is . . . , TO . ("Grantee"), whose address is . . . , all right, title, interest and claim to the following real estate property located at in the City/Township of , located in the County of and State of and ZIP code of , to-wit:

Property having Lot No. , with the Section No. , and property beginning at . EXCURSION E-13 MINE CLAIM - BLM AMC 422684 LITTLE GREEN MINE CLAIM. - BLM AMC 425097 GILA COUNTY, AZ. 85541
FOR A VALUABLE CONSIDERATION, in the amount of \$10.00 dollars, given in hand and other good and valuable consideration, the receipt and sufficiency of which is hereby acknowledged as of .

TO HAVE AND TO HOLD all of Grantor's right, title and interest in and to the above described property unto the said Grantee, Grantee's heirs, administrators, executors, successors and/or assigns forever; so that neither Grantor nor Grantor's heirs, administrators, executors, successors and/or assigns shall have, claim or demand any right or title to the aforesaid property, premises or appurtenances or any party thereof.


(Grantor's Signature)

EXCURSION RANCH, LLC / GORDON R. RIPMA
(Grantor's Printed Name)

RECEIVED
BLM AZ STATE OFFICE
2011 OCT 20 P 3:32
PHOENIX, ARIZONA

[Handwritten Signature]
(Grantee's Signature)

ROCK FOUNDATIONS, LLC / GORDON R. RIPMA
(Grantee's Printed Name)

Signed in our presence:

[Handwritten Signature]
(Witness #1 Signature)

Tecela Kreischen
(FIRST WITNESS NAME TYPED)

Barbara L Coyle
(Witness #2 Signature)

BARBARA L. COYLE
(SECOND WITNESS NAME TYPED)

Grantee's Address:

142 PINEHILL TRAIL W.
TEQUESTA, FL. 33469

Grantor's Address:

142 PINEHILL TRAIL W.
TEQUESTA, FL. 33469

Mail Subsequent Tax Bills To:

Same

RECEIVED
DLM AZ STATE OFFICE
2011 OCT 20 P 3 32
PHOENIX, ARIZONA

STATE OF Florida)
) SS.
COUNTY OF Palm Beach)

The foregoing Quit Claim Deed was acknowledged before me on August 30th, 2017 by ., Gordon Rip, who personally known to me or who produced a valid driver's license and/or passport as identification, and such individual(s) having executed aforementioned instrument of his/her/their free and voluntary act and deed.

IN WITNESS THEREOF, to this Quit Claim Deed, I set my hand and seal.

Signed, sealed and delivered in the presence of:

[Handwritten Signature]

(Signature of Notary)

Teelah Kreiselman

(Printed Notary Name) ,

Teelah Kreiselman
Notary Public
State of Florida
MY COMMISSION # FF 928746
Expires: October 19, 2019

My Commission expires: 10/19/19

RECEIVED
DLM AZ STATE OFFICE
2017 OCT 20 P 39 32
PHOENIX, ARIZONA

MR. & MRS. GORDON RIPMA
142 PINE HILL TRAIL W.
TEQUESTA, FL 33469

WEST PALM BCH FL 334

16 OCT 2017 PM 2:1



RECEIVED
BLM AZ STATE OFFICE

2017 OCT 20 P 3:31

PHOENIX, ARIZONA

US DEPT. INTERIOR
BUREAU OF LAND MANAGEMENT
DIV. OF LANDS, MINERALS, ENERGY
ATT: ACCOUNTS
ONE N. CENTRAL AVE
SUITE 800
PHOENIX, AZ 85004-4427

UNITED STATES
DEPARTMENT OF THE INTERIOR
BUREAU OF LAND MANAGEMENT

422672

425097

CREDIT CARD PAYMENT
For Mining Claim Maintenance Fee

THIS IS A CHANGE OF ADDRESS

TELEPHONE SUBMISSION - ACCURACY OF THE BELOW INFORMATION IS THE RESPONSIBILITY OF THE CLAIMANT/OWNER

NAME GORDON R. REPMA
ADDRESS 142 PINEHILL TRAIL W.
CITY TERRESTA STATE FL ZIP 33469
PHONE # 561 - 744-0301

SEND RECEIPT TO Above address
 Other (Include Name and Mailing Address):

EXCURSION RANCH

AMC NUMBER

422684

425097

CLAIM/SITE NAME

EXCURSION E-13

LITTLE GREEN MINE

2 # of Claim/Site
x 155.00 Each
\$ 310 Total Charged PER (INITIALS)

RECEIPT # 3065967

DATE STAMP

PHOENIX, ARIZ

2017 AUG 30 A 10:40

RECEIVED
BLMAZ STATE OFFICE

INTERESTED
AUG 31 2017
BY: REPMA

***** FOR OFFICIAL USE ONLY *****

DATE _____ INITIALS _____ VERIFIED _____

**DEPARTMENT OF THE INTERIOR
BUREAU OF LAND MANAGEMENT
MINING CLAIMS
(MASS) Serial Register Page**

Run Date/Time: 08/30/17 12:11 PM

Page 1 of 2

01 05-10-1872;017STAT0091;30USC26,28,34

Total Acres

Serial Number

Case Type 384101: LODE CLAIM

20.660

AMC422684

Claim Name: EXCURSION E-13

Lead File Number

Case Disposition: ACTIVE

AMC422672

Required Maintenance Fee: \$155.00

Name & Address

Int Rel

EXCURSION RANCH LLC
142 PINEHILL TRL W TEQUESTA, FL 33469-2149

CLAIMANT

County / State

District

GILA County, AZ

GILA DO

Mer Twp Rng Sec

Subdivision

14 0100N 0090E 023

NE

Act Date	Code	Action Text	Action Remarks	Receipt Number
03/20/2013	403	LOCATION DATE		
03/27/2013	395	RECORDATION NOTICE RECD	1	2764010
08/17/2016	782	MAINTENANCE FEE PAYMENT	2017;\$155	3633819
08/31/2015	782	MAINTENANCE FEE PAYMENT	2016;\$155	3383893
08/28/2014	782	MAINTENANCE FEE PAYMENT	2015;\$155	3117193
08/14/2013	682	MAINTENANCE FEE/\$140	2014;\$140	2855606
03/27/2013	484	LOCATION YEAR / MAINTENAN	2013;\$140	2764010
06/24/2013	669	LAND STATUS CHECKED		
03/27/2013	501	ACCT ADV IN LEAD FILE	AMC422672-AMC422695;	

Line Nr Remarks

RECEIVED
 STATE OFFICE
 2017 AUG 30 A 11:15
 PHOENIX, ARIZONA

**DEPARTMENT OF THE INTERIOR
BUREAU OF LAND MANAGEMENT
MINING CLAIMS
(MASS) Serial Register Page**

Run Date/Time: 08/30/17 12:11 PM

Page 2 of 2

01 05-10-1872;017STAT0091;30USC26,28,34

Total Acres

Serial Number

Case Type 384101: LODE CLAIM

20.660

AMC425097

Claim Name: LITTLE GREEN MINE

Lead File Number

Case Disposition: ACTIVE

AMC425097

Required Maintenance Fee: \$155.00

Name & Address

Int Rel

EXCURSION MINING CO
142 PINEHILL TRL W TEQUESTA, FL 33469-2149

CLAIMANT

County / State

District

GILA County, AZ

GILA DO

Mer Twp Rng Sec

Subdivision

14 0100N 0090E 025

NW

Act Date	Code	Action Text	Action Remarks	Receipt Number
10/08/2013	403	LOCATION DATE		
10/21/2013	395	RECORDATION NOTICE RECD	1	2888273
08/17/2016	782	MAINTENANCE FEE PAYMENT	2017;\$155	3633819
08/31/2015	782	MAINTENANCE FEE PAYMENT	2016;\$155	3383893
08/28/2014	782	MAINTENANCE FEE PAYMENT	2015;\$155	3117193
10/21/2013	484	LOCATION YEAR / MAINTENAN	2014;\$140	2888273
04/22/2014	669	LAND STATUS CHECKED		
10/21/2013	501	ACCT ADV IN LEAD FILE	AMC425097;	

Line Nr Remarks

RECEIVED
BLM ARIZONA STATE OFFICE
2017 AUG 30 A 11:15
PHOENIX, ARIZONA

United States Department of the Interior
Bureau of Land Management
 DIV OF LANDS, MINRLS & ENERGY
 ONE N CENTRAL AVE
 PHOENIX, AZ 85004 -4427
 Phone: 602-417-9200

Receipt

No: 3965967

Transaction #: 4075849	
Date of Transaction: 08/30/2017	
CUSTOMER:	
GORDON RIPMA 142 PINEHILL TRL W TEQUESTA, FL 33469-2149 US	

LINE #	QTY	DESCRIPTION	REMARKS	UNIT PRICE	TOTAL
1	1.00	LOCATABLE MINERALS / MINING CLAIMS- NOT NEW-UNADJUD, ONE AUTH NO. ONLY / MINING CLAIM MONEY RECEIVED CASES: AMC422684/\$310.00	2018 MAINT/2	- n/a -	310.00
TOTAL:					\$310.00

PAYMENT INFORMATION			
NOTE: Items will appear on credit card statement as "Bureau of Land Mgmt CO".			
1	AMOUNT:	310.00	POSTMARKED: N/A
	TYPE:	CREDIT CARD	RECEIVED: 08/30/2017
	NAME:	RIPMA, GORDON 142 PINEHILL TRL W TEQUESTA FL 33469-2149 US	
	CARD NO:	XXXXXXXXXXXX4398	AUTH CODE: 03098C
	NAME ON CARD:	GORDON R RIPMA	
	EXPIRES:	10/2019	
	SIGNATURE:		

REMARKS

This receipt was generated by the automated BLM Collections and Billing System and is a paper representation of a portion of the official electronic record contained therein.

(CONTINUED) (OVER) (1)
UNITED STATES
DEPARTMENT OF THE INTERIOR
BUREAU OF LAND MANAGEMENT
MAINTENANCE FEE PAYMENT FORM FOR
LODE CLAIMS, MILL SITES, AND TUNNEL SITES

422672
425097

Remitter Name: EXCURSION RANCH, LLC

Mailing Address: 142 PINEHILL TRAIL W.

City, State, Zip: TEQUESTA, FL. 33469

RIPMA@EARTHLINK.NET

Check here if this is a change of address.

(561) 7440301

FOR COUNTY RECORDER'S USE

No. of claims/sites 15
x \$~~140~~/¹⁵⁵ per claim/site
Total due BLM \$ 2,325.00

- The maintenance fee may be paid by cash, check, money order, Bureau of Land Management (BLM) Declining Deposit Account, or credit card (VISA, American Express, Discover, or MasterCard). Payments must be remitted to the BLM State Office where your claim or site is recorded and received on or before September 1. If the payment is mailed, the envelope must be postmarked by a bona fide delivery service on or before September 1 and received at the proper BLM State Office within 15 calendar days after the due date. Payments may also be made by telephone using a credit card. A complete listing of BLM State Offices with their addresses and phone numbers can be found at <http://www.blm.gov>.
- The maintenance fee for the following claim(s)/site(s) applies to the assessment year 2016-2017

CLAIM/SITE NAME	BLM SERIAL NO.
<u>EXCURSION E-2</u>	<u>AMC 422673</u>
<u>" E-3</u>	<u>" 422674</u>
<u>" E-4</u>	<u>" 422675</u>
<u>" E-7</u>	<u>" 422678</u>
<u>" E-8</u>	<u>" 422679</u>
<u>" E-9</u>	<u>" 422680</u>
<u>" E-12</u>	<u>" 422683</u>
<u>" E-13</u>	<u>" 422684</u>
<u>" E-16</u>	<u>" 422687</u>
<u>" E-17</u>	<u>" 422688</u>

Use a separate sheet for additional claim/site names, serial numbers, and claimant names and addresses.

CONTINUE TO PAGE # 2

(Continued on page 2)

ENTERED
AUG 22 2016
BY: RAM

RECEIVED
BLM STATE OFFICE
PHOENIX, ARIZONA
AUG 17 2 05 PM '16

RECEIPT # 3633819

UNITED STATES
DEPARTMENT OF THE INTERIOR
BUREAU OF LAND MANAGEMENT
**MAINTENANCE FEE PAYMENT FORM FOR
LODE CLAIMS, MILL SITES, AND TUNNEL SITES**

Remitter Name: EXCURSION RANCH LLC
 Mailing Address: 142 PINEHILL TRAIL W.
 City, State, Zip: TEQUESTA, FL. 33469
RIPMA @ EARTHLINK.NET
 Check here if this is a change of address.
(561) 744-0301

FOR COUNTY RECORDER'S USE

No. of claims/sites 15
~~\$ 155~~ x ~~\$ 140~~ per claim/site
 Total due BLM \$ 2,325

- The maintenance fee may be paid by cash, check, money order, Bureau of Land Management (BLM) Declining Deposit Account, or credit card (VISA, American Express, Discover, or MasterCard). Payments must be remitted to the BLM State Office where your claim or site is recorded and received on or before September 1. If the payment is mailed, the envelope must be postmarked by a bona fide delivery service on or before September 1 and received at the proper BLM State Office within 15 calendar days after the due date. Payments may also be made by telephone using a credit card. A complete listing of BLM State Offices with their addresses and phone numbers can be found at <http://www.blm.gov>.
- The maintenance fee for the following claim(s)/site(s) applies to the assessment year 2016-2017


CLAIM/SITE NAME	BLM SERIAL NO.
<u>EXCURSION E-18</u>	<u>AMC 422689</u>
<u>" E-21</u>	<u>" 422692</u>
<u>" E-22</u>	<u>" 422693</u>
<u>" E-23</u>	<u>" 422694</u>
<u>LITTLE GREEN MINE</u>	<u>AMC 425097</u>

RECEIVED
 BLM AZ STATE OFFICE
 2016 AUG 17 PM 2:04
 PHOENIX, ARIZONA

Use a separate sheet for additional claim/site names, serial numbers, and claimant names and addresses.

This envelope is made from post-consumer waste. Please recycle - again.

PRIORITY[®] ★ MAIL ★

-  DATE OF DELIVERY SPECIFIED*
-  USPS TRACKING[™] INCLUDED*
-  INSURANCE INCLUDED*
-  PICKUP AVAILABLE

* Domestic only

Expected Delivery Day: 08/10/2016

USPS TRACKING NUMBER



9505 5132 5118 6221 0193 01



PS00001000014

EP14F July 2013
OD: 12.5 x 9.5

VISIT US AT USPS.COM[®]
ORDER FREE SUPPLIES ONLINE



FROM

PRIORITY[®] ★ MAIL ★



VISIT US AT USPS.COM[®]
ORDER FREE SUPPLIES ONLINE

FROM: MR. & MRS. GORDON RIPMA
142 PINE HILL TRAIL W.
TEQUESTA, FL 33469

TO: U.S. DEPT. OF INTERIOR
BUREAU OF LAND MANAGEMENT
ONE N. CENTRAL AVE.
LANDS / RECREATION & PLANNING
PHOENIX, AZ. 85004-2203

Label 228, July 2013

FOR DOMESTIC AND INTERNATIONAL USE



RECEIVED
BLM
AZ STATE OFFICE
2016 AUG 17 PM 2:04
PHOENIX, ARIZONA

This packaging is the property of the U.S. Postal Service[®] and is provided solely for use in sending Priority Mail[®] shipments. Misuse may be a violation of federal law. This packaging is not for resale. EP14F © U.S. Postal Service, July 2013; All rights reserved.

**United States Department of the Interior
Bureau of Land Management**

DIV OF LANDS, MINRLS & ENERGY
ONE N CENTRAL AVE
PHOENIX, AZ 85004 -4427
Phone: 602-417-9200

Receipt

No: 3633819

Transaction #: 3737305	
Date of Transaction: 08/17/2016	
CUSTOMER:	
EXCURSION RANCH LLC 142 PINEHILL TRL W TEQUESTA, FL 33469-2149 US	

LINE #	QTY	DESCRIPTION	REMARKS	UNIT PRICE	TOTAL
1	1.00	LOCATABLE MINERALS / MINING CLAIMS- NOT NEW-UNADJUD, ONE AUTH NO. ONLY / MINING CLAIM MONEY RECEIVED CASES: AMC422673/\$2325.00	MAINT FEE 2017 - 15	- n/a -	2325.00
TOTAL:					\$2,325.00

PAYMENT INFORMATION					
1	AMOUNT:	2325.00	POSTMARKED:	08/08/2016	
	TYPE:	CHECK	RECEIVED:	08/17/2016	
	CHECK NO:	1204			
	NAME:	EXCURSION RANCH LLC 142 PINEHILL TRL W TEQUESTA FL 33469-2149 US			

REMARKS

This receipt was generated by the automated BLM Collections and Billing System and is a paper representation of a portion of the official electronic record contained therein.

UNITED STATES
DEPARTMENT OF THE INTERIOR
BUREAU OF LAND MANAGEMENT
**MAINTENANCE FEE PAYMENT FORM FOR
LODE CLAIMS, MILL SITES, AND TUNNEL SITES**

422672
425097

Remitter Name: EXCURSION RANCH LLC
Mailing Address: 142 PINEHILL TRAIL W.
City, State, Zip: TEQUESTA FL. 33469
RIPMA@EARTHLINK.NET

Check here if this is a change of address.

(561) 7440301

FOR COUNTY RECORDER'S USE

No. of claims/sites 15
155 x \$~~140~~ per claim/site
Total due BLM \$ 2325.00

- The maintenance fee may be paid by cash, check, money order, Bureau of Land Management (BLM) Declining Deposit Account, or credit card (VISA, American Express, Discover, or MasterCard). Payments must be remitted to the BLM State Office where your claim or site is recorded and received on or before September 1. If the payment is mailed, the envelope must be postmarked by a bona fide delivery service on or before September 1 and received at the proper BLM State Office within 15 calendar days after the due date. Payments may also be made by telephone using a credit card. A complete listing of BLM State Offices with their addresses and phone numbers can be found at <http://www.blm.gov>.
- The maintenance fee for the following claim(s)/site(s) applies to the assessment year 2015-2016

CLAIM/SITE NAME	BLM SERIAL NO.
EXCURSION E-2	AMC 422673
" E-3	" 422674
" E-4	" 422675
" E-7	" 422678
" E-8	" 422679
" E-9	" 422680
" E-12	" 422683
" E-13	" 422684
" E-16	" 422687
" E-17	" 422688

Use a separate sheet for additional claim/site names, serial numbers, and claimant names and addresses.

CONTINUE TO PAGE # 2

(Continued on page 2)

ENTERED
SEP 03 2015
BY: JP

RECEIPT # 3383893

RECEIVED
BLM STATE OFFICE
ARIZONA
AUG 4 4 46

(Continued)
UNITED STATES
DEPARTMENT OF THE INTERIOR
BUREAU OF LAND MANAGEMENT

**MAINTENANCE FEE PAYMENT FORM FOR
LODE CLAIMS, MILL SITES, AND TUNNEL SITES**

Remitter Name: EXCURSION RANCH LLC
 Mailing Address: 142 PINEHILL TRAIL W.
 City, State, Zip: TEQUESTA, FL. 33469
RIPMA @ EARTHLINK.NET

Check here if this is a change of address.

(561) 744-0301

FOR COUNTY RECORDER'S USE

No. of claims/sites 15
~~\$140~~ x \$140 per claim/site
 Total due BLM \$ 2325

- The maintenance fee may be paid by cash, check, money order, Bureau of Land Management (BLM) Declining Deposit Account, or credit card (VISA, American Express, Discover, or MasterCard). Payments must be remitted to the BLM State Office where your claim or site is recorded and received on or before September 1. If the payment is mailed, the envelope must be postmarked by a bona fide delivery service on or before September 1 and received at the proper BLM State Office within 15 calendar days after the due date. Payments may also be made by telephone using a credit card. A complete listing of BLM State Offices with their addresses and phone numbers can be found at <http://www.blm.gov>.
- The maintenance fee for the following claim(s)/site(s) applies to the assessment year 2015-2016

CLAIM/SITE NAME	BLM SERIAL NO.
EXCURSION E-18	AMC 422689
" E-21	" 422692
" E-22	" 422693
" E-23	" 422694
LITTLEGREEN MINE	AMC 425097

RECEIVED
 BLM AZ STATE OFFICE
 2015 AUG 31 A 10:48
 PHOENIX, ARIZONA

Use a separate sheet for additional claim/site names, serial numbers, and claimant names and addresses.

FedEx
TRK# 0215 8690 7548 8355

MON - 31 AUG 10:30A
PRIORITY OVERNIGHT

85004
AZ-US
PHX

XH ZSYA



444955 2BAUG16 PB1A 637C1/FECA/EE4B

100

FedEx US Airbill
Express

FedEx Tracking Number 8690 7548 8355

1 From *This portion can be removed for Recipient's records.*

Date 8/28/15 FedEx Tracking Number 869075488355

Sender's Name GORDON RIPMA Phone 561 744-0301

Company EXCURSION RANCH LLC
FLORIDA REND DEVELOPMENT CORP

Address 142 PINE HILL TRL W

City TEQUESTA State FL ZIP 33469-2149

2 Your Internal Billing Reference

3 To

Recipient's Name US DEPT OF INTERIOR Phone 602 417-9200

Company BUREAU OF LAND MANAGEMENT

Recipient's Address ONE N. CENTRAL AVE.

Address LANDS/RECREATION PLANNING

City PHOENIX State AZ ZIP 85004-2203



8690 7548 8355

4a Express Package Service

FedEx Priority Overnight
Next business morning. * Friday shipments will be delivered on Monday unless SATURDAY Delivery is selected.

FedEx Standard Overnight
Next business afternoon. * Saturday Delivery NOT available.

FedEx First Overnight
Earliest next business morning delivery to select locations. * Saturday Delivery NOT available.

FedEx 2Day
Second business day. ** Thursday shipments will be delivered on Monday unless SATURDAY Delivery is selected.

FedEx Express Saver
Third business day. * Saturday Delivery NOT available.

4b Express Freight Service

FedEx 1Day Freight*
Next business day. ** Friday shipments will be delivered on Monday unless SATURDAY Delivery is selected.

FedEx 2Day Freight
Second business day. ** Thursday shipments will be delivered on Monday unless SATURDAY Delivery is selected.

FedEx 3Day Freight
Third business day. * Saturday Delivery NOT available.

5 Packaging

FedEx Envelope*
 FedEx Pak*
Includes FedEx Small Pak, FedEx Large Pak, and FedEx Study Pak.

FedEx Box

FedEx Tube

Other

6 Special Handling

SATURDAY Delivery
Not available for FedEx Standard Overnight, FedEx First Overnight, FedEx Express Saver, or FedEx 3Day Freight.

HOLD Weekday at FedEx Location
Not available for FedEx First Overnight.

HOLD Saturday at FedEx Location
Available ONLY for FedEx Priority Overnight and FedEx 2Day to select locations.

Does this shipment contain dangerous goods?
 No Yes (per attached Shipper's Declaration.)
 Yes (Shipper's Declaration not required.)
 Dry Ice (Dry ice: 2, UN 1845) _____ kg
 Cargo Aircraft Only

7 Payment Bill to: Enter FedEx Acct. No. or Credit Card No. below. Obtain FedEx Acct. No.

Sender Acct. No. in Section I will be billed. Recipient Third Party Credit Card Cash/Check

Total Weight 0.5

Credit Card Auth. _____

Signature Options If you require a signature, check Direct or Indirect.

Direct Signature
Someone at recipient's address may sign for delivery. Fee applies.

Indirect Signature
If no one is available at recipient's address, someone at a neighboring address may sign for delivery. Fee applies.

RT 274
ST 7.6
3 10:30
8355
08:31

Insert airbill here

fedex.com 1.800.GoFedEx 1.800.463.3339

RECIPIENT: PEEL HERE

For international shipments, call your local FedEx office if you are outside the U.S.

© 2005 FedEx 155476/155475 REV 9/05 RT

United States Department of the Interior
Bureau of Land Management
 LANDS/RECREATION & PLANNING
 ONE N CENTRAL AVE
 PHOENIX, AZ 85004 -2203
 Phone: 602-417-9200

Receipt

No: 3383893

Transaction #: 3482213	
Date of Transaction: 09/01/2015	
CUSTOMER:	
EXCURSION RANCH LLC 142 PINEHILL TRL W TEQUESTA, FL 33469-2149 US	

LINE #	QTY	DESCRIPTION	REMARKS	UNIT PRICE	TOTAL
1	1.00	LOCATABLE MINERALS / MINING CLAIMS-NOT NEW-UNADJUD, ONE AUTH NO. ONLY / MINING CLAIM MONEY RECEIVED CASES: AMC422673/\$2325.00	MAINT FEE PYMNT - 15 2016	- n/a -	2325.00
TOTAL:					\$2,325.00

PAYMENT INFORMATION			
1	AMOUNT:	2325.00	POSTMARKED: 08/28/2015
	TYPE:	CHECK	RECEIVED: 08/31/2015
	CHECK NO:	1175	
	NAME:	EXCURSION RANCH LLC 142 PINEHILL TRL W TEQUESTA FL 33469-2149 US	

REMARKS

This receipt was generated by the automated BLM Collections and Billing System and is a paper representation of a portion of the official electronic record contained therein.

ENTERED
SEP 03 2015
 By: je

UNITED STATES
DEPARTMENT OF THE INTERIOR
BUREAU OF LAND MANAGEMENT
**MAINTENANCE FEE PAYMENT FORM FOR
LODE CLAIMS, MILL SITES, AND TUNNEL SITES**

AMC 422672

425092

Remitter Name: EXCURSION RANCH LLC

Mailing Address: 142 PINEHILL TRAIL W.

City, State, Zip: TEQUESTA, FL. 33469

MIPMA@EARTHLINK.NET

Check here if this is a change of address.

(561)744-0301

FOR COUNTY RECORDER'S USE

No. of claims/sites 14

\$/55 x \$140 per claim/site

Total due BLM \$ NEXT PAGE

- The maintenance fee may be paid by cash, check, money order, Bureau of Land Management (BLM) Declining Deposit Account, or credit card (VISA, American Express, Discover, or MasterCard). Payments must be remitted to the BLM State Office where your claim or site is recorded and received on or before September 1. If the payment is mailed, the envelope must be postmarked by a bona fide delivery service on or before September 1 and received at the proper BLM State Office within 15 calendar days after the due date. Payments may also be made by telephone using a credit card. A complete listing of BLM State Offices with their addresses and phone numbers can be found at <http://www.blm.gov>.
- The maintenance fee for the following claim(s)/site(s) applies to the assessment year 2014-2015

CLAIM/SITE NAME	BLM SERIAL NO.
<u>EXCURSION E-2</u>	<u>AMC 422673</u>
<u>" E-3</u>	<u>" 422674</u>
<u>" E-4</u>	<u>" 422675</u>
<u>" E-7</u>	<u>" 422678</u>
<u>" E-8</u>	<u>" 422679</u>
<u>" E-9</u>	<u>" 422680</u>
<u>" E-12</u>	<u>" 422683</u>
<u>" E-13</u>	<u>" 422684</u>
<u>" E-16</u>	<u>" 422687</u>
<u>" E-17</u>	<u>" 422688</u>

Use a separate sheet for additional claim/site names, serial numbers, and claimant names and addresses

CONTINUE P. 2

(Continued on page 2)

ENTERED
SEP 03 2014

BY: JB

RECEIPT # 3117193

RECEIVED
BLM AZ STATE OFFICE

UNITED STATES
DEPARTMENT OF THE INTERIOR
BUREAU OF LAND MANAGEMENT
**MAINTENANCE FEE PAYMENT FORM FOR
LODE CLAIMS, MILL SITES, AND TUNNEL SITES**

Remitter Name: EXCURSION RANCH LLC

Mailing Address: 142 PINEHILL TRAIL W.

City, State, Zip: TEQUESTA, FL. 33469

RIPMA @ EARTHLINK . NET

Check here if this is a change of address.

561 744-0301

FOR COUNTY RECORDER'S USE

No. of claims/sites 14
x \$~~148~~ per claim/site
Total due BLM \$ \$ 2170.00

1. The maintenance fee may be paid by cash, check, money order, Bureau of Land Management (BLM) Declining Deposit Account, or credit card (VISA, American Express, Discover, or MasterCard). Payments must be remitted to the BLM State Office where your claim or site is recorded and received on or before September 1. If the payment is mailed, the envelope must be postmarked by a bona fide delivery service on or before September 1 and received at the proper BLM State Office within 15 calendar days after the due date. Payments may also be made by telephone using a credit card. A complete listing of BLM State Offices with their addresses and phone numbers can be found at <http://www.blm.gov>.

2. The maintenance fee for the following claim(s)/site(s) applies to the assessment year 2014-2015

CLAIM/SITE NAME	BLM SERIAL NO.
<u>EXCURSION E-18</u>	<u>AMC 422689</u>
<u>E-21</u>	<u>" 422692</u>
<u>E-22</u>	<u>" 422693</u>
<u>E-23</u>	<u>" 422694</u>
ENTERED INTO COMPUTER	

2014
AUG 28
A 9:44
PHOENIX, ARIZONA

RECEIVED
BLM AZ STATE OFFICE

Use a separate sheet for additional claim/site names, serial numbers, and claimant names and addresses.

UNITED STATES
DEPARTMENT OF THE INTERIOR
BUREAU OF LAND MANAGEMENT
**MAINTENANCE FEE PAYMENT FORM FOR
LODE CLAIMS, MILL SITES, AND TUNNEL SITES**

AMC 425097

Remitter Name: EXCURSION MINING CO.
Mailing Address: 142 PINE HILL TRAIL W.
City, State, Zip: TEQUESTA, FL. 33469

KIPMA @ EARTHLINK.NET

Check here if this is a change of address.

(561) 744 0301

FOR COUNTY RECORDER'S USE

*PAYMENT INCLUDED
IN EXCURSION RANCH LLC
CHECK*

\$ 155

No. of claims/sites 1
x \$~~140~~ per claim/site
Total due BLM \$ \$ 155.00

- The maintenance fee may be paid by cash, check, money order, Bureau of Land Management (BLM) Declining Deposit Account, or credit card (VISA, American Express, Discover, or MasterCard). Payments must be remitted to the BLM State Office where your claim or site is recorded and received on or before September 1. If the payment is mailed, the envelope must be postmarked by a bona fide delivery service on or before September 1 and received at the proper BLM State Office within 15 calendar days after the due date. Payments may also be made by telephone using a credit card. A complete listing of BLM State Offices with their addresses and phone numbers can be found at <http://www.blm.gov>.
- The maintenance fee for the following claim(s)/site(s) applies to the assessment year 2014-2015

CLAIM/SITE NAME	BLM SERIAL NO.
<u>LITTLE GREEN MINE</u>	<u>AMC 425097</u>
ENTERED INTO COMPUTER	

RECEIVED
BLM AZ STATE OFFICE

2014
AUG 28
A 9:44
PHOENIX, ARIZONA

Use a separate sheet for additional claim/site names, serial numbers, and claimant names and addresses.

(Continued on page 2)

RECEIPT # 3117193

United States Department of the Interior
Bureau of Land Management
 LANDS/RECREATION & PLANNING
 ONE N CENTRAL AVE
 PHOENIX, AZ 85004 -2203
 Phone: 602-417-9200

Receipt

No: 3117193

Transaction #: 3208982		ENTERED INTO COMPUTER
Date of Transaction: 08/29/2014		
CUSTOMER: SEP - 3 2014 <i>pb</i>		
EXCURSION RANCH LLC 142 PINEHILL TRL W TEQUESTA, FL 33469-2149 US		

LINE #	QTY	DESCRIPTION	REMARKS	UNIT PRICE	TOTAL
1	1.00	LOCATABLE MINERALS / MINING CLAIMS-NOT NEW-UNADJUD, ONE AUTH NO. ONLY / MINING CLAIM MONEY RECEIVED CASES: AMC422673/\$2325.00	MAINT FEE PYMNT (15) 2015	- n/a -	2325.00
TOTAL:					\$2,325.00

PAYMENT INFORMATION					
1	AMOUNT:	2325.00	POSTMARKED:	08/28/2014	
	TYPE:	CHECK	RECEIVED:	08/28/2014	
	CHECK NO:	1100			
	NAME:	EXCURSION RANCH LLC 142 PINEHILL TRL W TEQUESTA FL 33469-2149 US			

REMARKS

This receipt was generated by the automated BLM Collections and Billing System and is a paper representation of a portion of the official electronic record contained therein.

RECEIVED
BLMAZ STATE OFFICE

7814 AUG 28 A 9 44
PHOENIX, ARIZONA

RT 275 1 D
ST 4.4 8252 08.28

FedEx
TRACKING
8690 7548 8252

THU - 28 AUG AA
STANDARD OVERNIGHT

85004
AZ-US
PHX

XH ZSYA



FTD 389788 27AUG14 PB1A 622C1/ECF2/6500

100

FedEx US Airbill Express
FedEx Tracking Number 8690 7548 8252

1 From This portion can be removed for Recipient's records.
Date 8/27/14 FedEx Tracking Number 869075488252

Sender's Name EXUMGION RANCH LLC Phone 561 744-0301

Company FLORIDA RENO DEVELOPMENT CORP

Address 142 PINEWELL TRL W

City TEQUESTA State FL ZIP 32769-2149

2 Your Internal Billing Reference

3 To Recipient's Name US DEPT. OF INTERIOR Phone 602.4179200

Company BUREAU OF LAND MANAGEMENT

Recipient's Address LANDS RECREATION & PLANNING

Address ONE W. CENTRAL AVE, SUITE 100

City PHOENIX State AZ ZIP 85004-2203



8690 7548 8252

4a Express Package Service

FedEx Priority Overnight
 FedEx Standard Overnight
 FedEx First Overnight
 FedEx 2Day
 FedEx Express Saver

4b Express Freight Service

FedEx 1Day Freight
 FedEx 2Day Freight
 FedEx 3Day Freight

5 Packaging

FedEx Envelope
 FedEx Pak
 FedEx Box
 FedEx Tube
 Other

6 Special Handling

SATURDAY Delivery
 HOLD Weekday at FedEx Location
 HOLD Saturday at FedEx Location

Does this shipment contain dangerous goods?
 No Yes
Dangerous goods including any that cannot be shipped in FedEx packaging.

7 Payment BNL Inc.
 Sender Recipient Third Party
 Credit Card Cash/Check

Total Packages Total Weight

8 Residential Delivery Signature Options
 No Signature Required
 Direct Signature
 Indirect Signature

519

Rev. Date 10/06 Part #18279-01/04-2008 FedEx-PRINTED IN U.S.A.-SRS

Insert airbill here

fedex.com 1.800.GoFedEx 1.800.463.3339

RECIPIENT: PEEL HERE

RECIPIENT: PEEL HERE

UNITED STATES
DEPARTMENT OF THE INTERIOR
BUREAU OF LAND MANAGEMENT
**MAINTENANCE FEE PAYMENT FORM FOR
LODE CLAIMS, MILL SITES, AND TUNNEL SITES**

AMC 422672

Remitter Name: EXCURSION RANCH, LLC

Mailing Address: MR. & MRS. GORDON RIPMA
142 PINE HILL TRAIL W.
TEQUESTA, FL 33469

City, State, Zip: _____

RIPMA @ EARTHLINK.NET

Check here if this is a change of address.
(561) 744-0301

FOR COUNTY RECORDER'S USE

No. of claims/sites 24
x \$140 per claim/site
Total due BLM \$ 3360

- The maintenance fee may be paid by cash, check, money order, Bureau of Land Management (BLM) Declining Deposit Account, or credit card (VISA, American Express, Discover, or MasterCard). Payments must be remitted to the BLM State Office where your claim or site is recorded and received on or before September 1. If the payment is mailed, the envelope must be postmarked by a bona fide delivery service on or before September 1 and received at the proper BLM State Office within 15 calendar days after the due date. Payments may also be made by telephone using a credit card. A complete listing of BLM State Offices with their addresses and phone numbers can be found at <http://www.blm.gov>.
- The maintenance fee for the following claim(s)/site(s) applies to the assessment year 2013-2014

CLAIM/SITE NAME	BLM SERIAL NO.
EXCURSION E-1	AMC 422672
" E-2	AMC 422673
" E-3	AMC 422674
" E-4	AMC 422675
" E-5	AMC 422676
" E-6	AMC 422677
" E-7	AMC 422678
" E-8	AMC 422679
" E-9	AMC 422680
" E-10	AMC 422681

Use a separate sheet for additional claim/site names, serial numbers, and claimant names and addresses.

(Continued on page 2)

ENTERED INTO COMPUTER
AUG 21 2013
TD

Receipt 2855606

RECEIVED
BLM STATE OFFICE
ARIZONA
AUG 11 11:42

UNITED STATES
DEPARTMENT OF THE INTERIOR
BUREAU OF LAND MANAGEMENT
**MAINTENANCE FEE PAYMENT FORM FOR
LODE CLAIMS, MILL SITES, AND TUNNEL SITES**

Remitter Name: EXCURSION RANCH, LLC
MR. & MRS. GORDON RIPMA
Mailing Address: 142 PINE HILL TRAIL W.
TEQUESTA, FL 33469
City, State, Zip: _____

RIPMA@EASHTHLINK.NET
 Check here if this is a change of address.
(561) 744-0301

FOR COUNTY RECORDER'S USE

No. of claims/sites 24
x \$140 per claim/site
Total due BLM \$ 3360

- The maintenance fee may be paid by cash, check, money order, Bureau of Land Management (BLM) Declining Deposit Account, or credit card (VISA, American Express, Discover, or MasterCard). Payments must be remitted to the BLM State Office where your claim or site is recorded and received on or before September 1. If the payment is mailed, the envelope must be postmarked by a bona fide delivery service on or before September 1 and received at the proper BLM State Office within 15 calendar days after the due date. Payments may also be made by telephone using a credit card. A complete listing of BLM State Offices with their addresses and phone numbers can be found at <http://www.blm.gov>.
- The maintenance fee for the following claim(s)/site(s) applies to the assessment year 2013-2014

CLAIM/SITE NAME	BLM SERIAL NO.
<u>EXCURSION E-11</u>	<u>AMC422682</u>
<u>" E-12</u>	<u>AMC422683</u>
<u>" E-13</u>	<u>AMC422684</u>
<u>" E-14</u>	<u>AMC422685</u>
<u>" E-15</u>	<u>AMC422686</u>
<u>" E-16</u>	<u>AMC422687</u>
<u>" E-17</u>	<u>AMC422688</u>
<u>" E-18</u>	<u>AMC422689</u>
<u>" E-19</u>	<u>AMC422690</u>
<u>" E-20</u>	<u>AMC422691</u>

Use a separate sheet for additional claim/site names, serial numbers, and claimant names and addresses.

Receipt 2855606

UNITED STATES
DEPARTMENT OF THE INTERIOR
BUREAU OF LAND MANAGEMENT
**MAINTENANCE FEE PAYMENT FORM FOR
LODE CLAIMS, MILL SITES, AND TUNNEL SITES**

Remitter Name: EXCURSION RANCH, LLC
Mailing Address: MR. & MRS. GORDON RIPMA
142 PINE HILL TRAIL W.
City, State, Zip: TEQUESTA, FL 33469

RIPMA @EARTHLINK.NET

Check here if this is a change of address.
(561) 744-0301

FOR COUNTY RECORDER'S USE

No. of claims/sites 24
x \$140 per claim/site
Total due BLM \$ 3360

- The maintenance fee may be paid by cash, check, money order, Bureau of Land Management (BLM) Declining Deposit Account, or credit card (VISA, American Express, Discover, or MasterCard). Payments must be remitted to the BLM State Office where your claim or site is recorded and received on or before September 1. If the payment is mailed, the envelope must be postmarked by a bona fide delivery service on or before September 1 and received at the proper BLM State Office within 15 calendar days after the due date. Payments may also be made by telephone using a credit card. A complete listing of BLM State Offices with their addresses and phone numbers can be found at <http://www.blm.gov>.
- The maintenance fee for the following claim(s)/site(s) applies to the assessment year 2013-2014

CLAIM/SITE NAME	BLM SERIAL NO.
<u>EXCURSION E-21</u>	<u>AMC 422692</u>
<u>" E-22</u>	<u>AMC 422693</u>
<u>" E-23</u>	<u>AMC 422694</u>
<u>" E-24</u>	<u>AMC 422695</u>

RECEIVED
BLM AZ STATE OFFICE
2013 AUG 14 A 11:42
PHOENIX, ARIZONA

Use a separate sheet for additional claim/site names, serial numbers, and claimant names and addresses.

Receipt 2855606

United States Department of the Interior
Bureau of Land Management
 LANDS/RECREATION & PLANNING
 ONE N CENTRAL AVE
 PHOENIX, AZ 85004 -2203
 Phone: 602-417-9200

Receipt

No: 2855606

Transaction #: 2941400	
Date of Transaction: 08/15/2013	
CUSTOMER:	
EXCURSION RANCH LLC 142 PINEHILL TRL W TEQUESTA,FL 33469-2149 US	

LINE #	QTY	DESCRIPTION	REMARKS	UNIT PRICE	TOTAL
1	1.00	LOCATABLE MINERALS / MINING CLAIMS-NOT NEW-UNADJUD,ONE AUTH NO. ONLY / MINING CLAIM MONEY RECEIVED CASES: AMC422672/\$3360.00	MAINT FEE PYMNT (24) 2014	- n/a -	3360.00
TOTAL:					\$3,360.00

PAYMENT INFORMATION			
1	AMOUNT:	3360.00	POSTMARKED: 08/13/2013
	TYPE:	CHECK	RECEIVED: 08/14/2013
	CHECK NO:	1021	
	NAME:	EXCURSION RANCH LLC 142 PINEHILL TRL W TEQUESTA FL 33469-2149 US	

REMARKS

This receipt was generated by the automated BLM Collections and Billing System and is a paper representation of a portion of the official electronic record contained therein.

NOTICE!!

These documents have been scanned!

Do not place un-scanned documents beneath this notice!

Do not remove this notice from this file!

GPO Jacket No. 560-102
Print Order 61540
Rise Business Services, LLC
Job=AZ15 5/13/2019



Box Number= AZ15040



Claim Begin-End: AMC422672-AMC422695

6 Location Notices-Amendments and Supporting Documents



AZ15040-2

AMC422569-AMC423150

MINING CLAIM STATUS REPORT

DATA ENTERED APR 05 2013 *pb*

MTP Checked by EG

GEO Checked by APR 05 2013 *pb*

LEAD SERIAL NUMBER AMC 422672 thru AMC 422695

OF CLAIMS & TYPE

24 LODE
 # _____ PLACER
 # _____ ASSOCIATION PLACER
 # _____ MILL SITE
 # _____ TUNNEL SITE

CHARGES

Location Fee @ \$34 = \$ 816
 Processing Fee @ \$15 = \$ 360
 Maintenance Fee @ \$140 = \$ 3360
 Overage (+) \$ _____
 Shortage (-) \$ _____
 Other Fees \$ _____
TOTAL \$ 4536.

TOTAL CLAIM ACREAGE? 20.66 each

OF LOCATORS? _____

DOCUMENTS RECEIVED VIA -

Over-the-Counter () Mail ()

TIMELY FILED?

Yes () No ()

LEGAL DESCRIPTION - T 10N R 9E SEC 14, 15, 22, 23, 24
 T _____ R _____ SEC _____
 T _____ R _____ SEC _____
 T _____ R _____ SEC _____

BLM () FOREST SERVICE () Tonto SUBJ TO PL 359: Yes () No ()

WILDERNESS AREA: No () Yes () _____

SPLIT ESTATE - N/A () SX () PX () SRHA () OTHER () _____

Proper Notice Filed if Located on SHRA Lands? N/A () Yes () No ()

RECONVEYED MINERALS ON BLM LANDS REQUIRE OPENING ORDERS FROM 1944 TO 1993 -

Open to Entry on: _____ N/A ()

COMMENTS/STATUS - VOID () PARTIALLY VOID () PVT MINERALS () WITHDRAWN LANDS ()

OTHER () _____

Claimant acknowledges that portions of the following claims(s) site(s) may be void or voidable.

Printed Name of Claimant _____ Signature of Claimant _____

***** FINAL ADJUDICATION *****

669

DATE 6/24/2013

INITIALS TS

LOCATION NOTICE FOR LODE MINING CLAIM

NOTICE IS HEREBY GIVEN that the EXCURSION
E - 1 lode mining claim has been located
by EXCURSION RANXH LLC whose current mailing
address is 142 PINEHILL TRAIL W.
TEQUESTA, FL. 33469

APR 05 2013
1-NEW ID
PB

RECEIVED
B.L.M. AZ STATE OFFICE
2013 MAR 27 P 2:05
PHOENIX, AZ
BLM
Date
Stamp


The general course of this claim is SE - NW and it is situated in GILA
County, Arizona. This claim is 1500 feet in length and 600 feet in width. This claim runs
from the location monument on which this location notice is posted approximately 750 feet in a
E direction to the E end line and 750 feet in a W direction to the
W end line. This claim is marked by six monuments, one at each corner and one at the center of each
end line of the claim.

The location monument on which this notice is posted is situated within Section 15 & 14, Township 10
N, Range 9 E, Gila Salt River Base and Meridian, Arizona and this claim encompasses portions
of the following quarter section (s), section (s), Township (s) and Range (s) SE 1/4 SEC. 15 & SW
1/4 SEC 14, T-10N, R-9E

Gila Salt River Base and Meridian, Arizona.

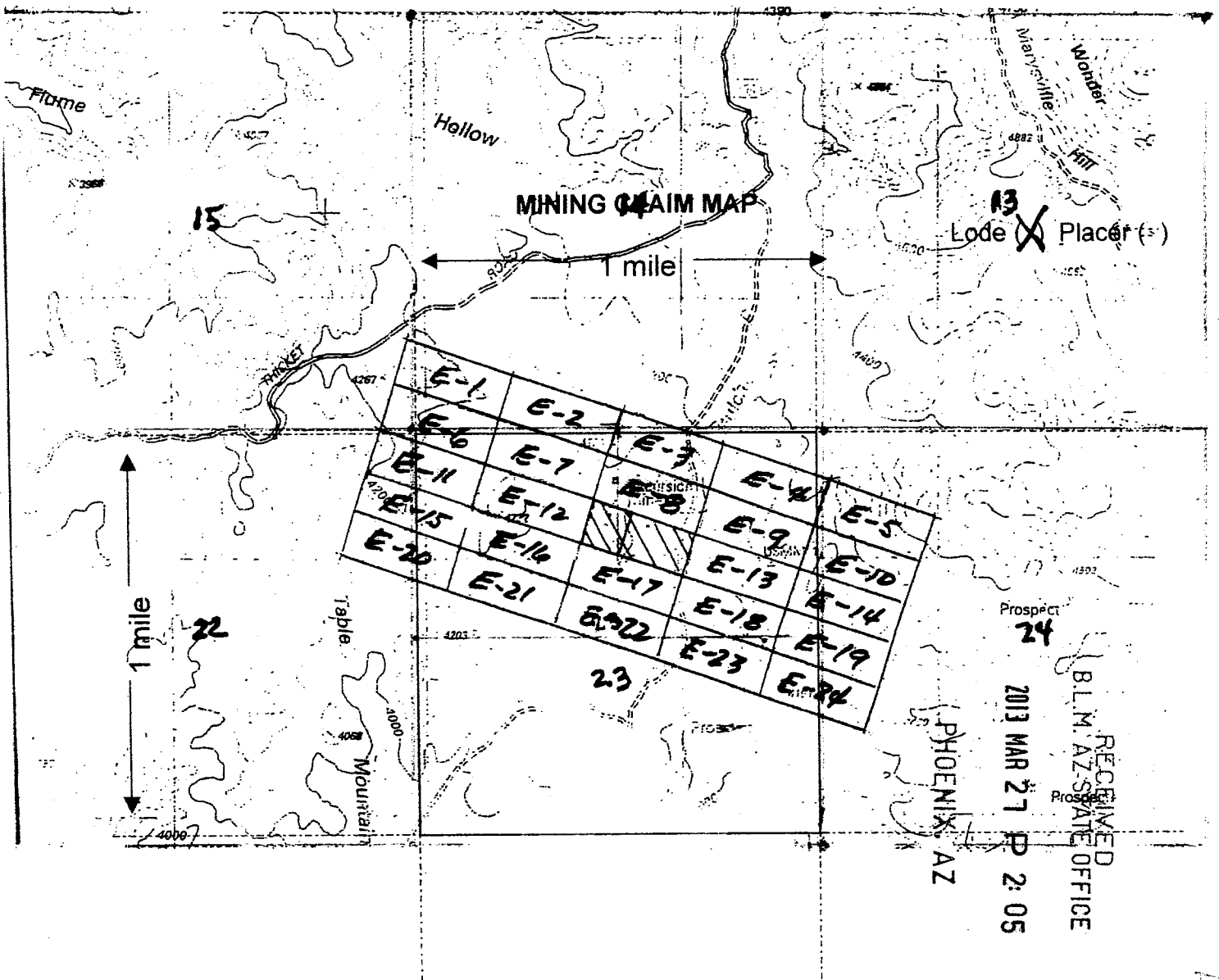
The locality of this claim with reference to some natural object or permanent monument and additional information
(if any) concerning its locality are as follows:

DATED AND POSTED on the ground this 20th day of MARCH, 2013.
LOCATOR (s) GORDON RIPMA, PAUL TREFZER,
RALPH GLENDINING



Form MCF100
Revised July 2005

AN0422672



RECEIVED
 B.L.M. AZ STATE OFFICE
 2013 MAR 27 P 2:05
 PHOENIX, AZ

Scale : 1" = 2000 feet



- The above map depicts the E-1 mining claim, which is located in Section (s) 15 & 14, Township 10 N, Range 9 E, Gila and Salt River Base and Meridian, GILA County, Arizona.
- The type of corner and location monuments used are as follows: 1 1/2" STEEL POSTS WITH 3" x 12" WHITE ALUM CYLINDER FOR PAPERS.
- The bearings and distances in degrees and feet between claim corners are as depicted on the map.

Form MCF100a
 Revised July 2005

This form is available from the Arizona Department of Mines & Mineral Resources and may be reproduced.

AHC0422572

LOCATION NOTICE FOR LODE MINING CLAIM

NOTICE IS HEREBY GIVEN that the EXCURSION
E - 2 lode mining claim has been located
by EXCURSION RANXH LLC whose current mailing
address is 142 PINEHILL TRAIL W.
TEQUESTA, FL. 33469

RECEIVED
BLM. AZ STATE OFFICE
2013 MAR 27 P 2:05
PHOENIX, AZ
BLM
Date
Stamp

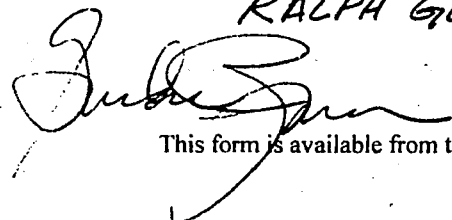
The general course of this claim is SE - NW and it is situated in GILA
County, Arizona. This claim is 1500 feet in length and 600 feet in width. This claim runs
from the location monument on which this location notice is posted approximately 750 feet in a
E direction to the E end line and 750 feet in a W direction to the
W end line. This claim is marked by six monuments, one at each corner and one at the center of each
end line of the claim.

The location monument on which this notice is posted is situated within Section 14 & 23, Township 10
N, Range 9 E, Gila Salt River Base and Meridian, Arizona and this claim encompasses portions
of the following quarter section (s), section (s), Township (s) and Range (s) SW 1/4 14 & NW
1/4 23, T-10N, R-9E

Gila Salt River Base and Meridian, Arizona.

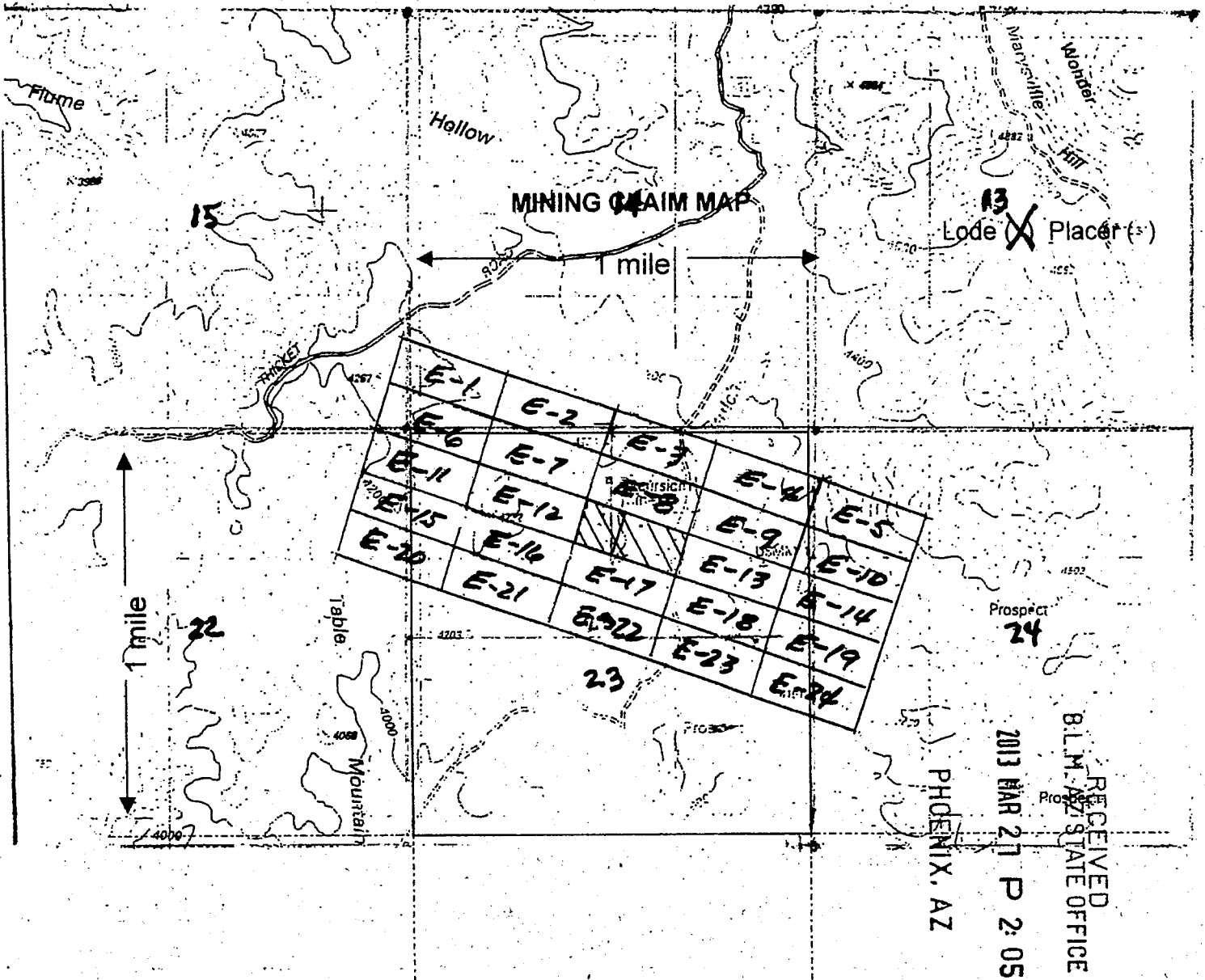
The locality of this claim with reference to some natural object or permanent monument and additional information
(if any) concerning its locality are as follows: _____

DATED AND POSTED on the ground this 20th day of MARCH, 2013.
LOCATOR (s) GORDON RIPMA, PAUL TREFZER,
RALPH GLENDINING



Form MCF100
Revised July 2005

ANCU22673



Scale : 1" = 2000 feet

- The above map depicts the E-2 mining claim, which is located in Section (s) 14 & 23, Township 10 N, Range 9 E, Gila and Salt River Base and Meridian, GILA County, Arizona.
- The type of corner and location monuments used are as follows: 1 1/2" STEEL POSTS WITH 3" X 12" ALUM. WHITE CYLINDER FOR PAPERS
- The bearings and distances in degrees and feet between claim corners are as depicted on the map.

Form MCF100a
Revised July 2005

This form is available from the Arizona Department of Mines & Mineral Resources and may be reproduced.

ANCI 22673

LOCATION NOTICE FOR LODE MINING CLAIM

NOTICE IS HEREBY GIVEN that the EXCURSION
E - 3 lode mining claim has been located
by EXCURSION RANXH LLC whose current mailing
address is 142 PINEHILL TRAIL W.
TEQUESTA, FL. 33469

RECEIVED
B. M. AZ STATE OFFICE
2013 MAR 27 P 2:05
PHOENIX, AZ
BLM
Date
Stamp

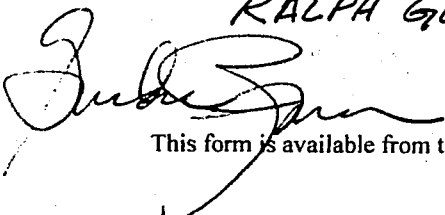
The general course of this claim is SE - NW and it is situated in GILA
County, Arizona. This claim is 1500 feet in length and 600 feet in width. This claim runs
from the location monument on which this location notice is posted approximately 750 feet in a
E direction to the E end line and 750 feet in a W direction to the
W end line. This claim is marked by six monuments, one at each corner and one at the center of each
end line of the claim.

The location monument on which this notice is posted is situated within Section 14 & 23, Township 10
N, Range 9 E, Gila Salt River Base and Meridian, Arizona and this claim encompasses portions
of the following quarter section (s), section (s), Township (s) and Range (s) SE 1/4-14, NE 1/4 &
NW 1/4-23, T-10N, R-9E

Gila Salt River Base and Meridian, Arizona.

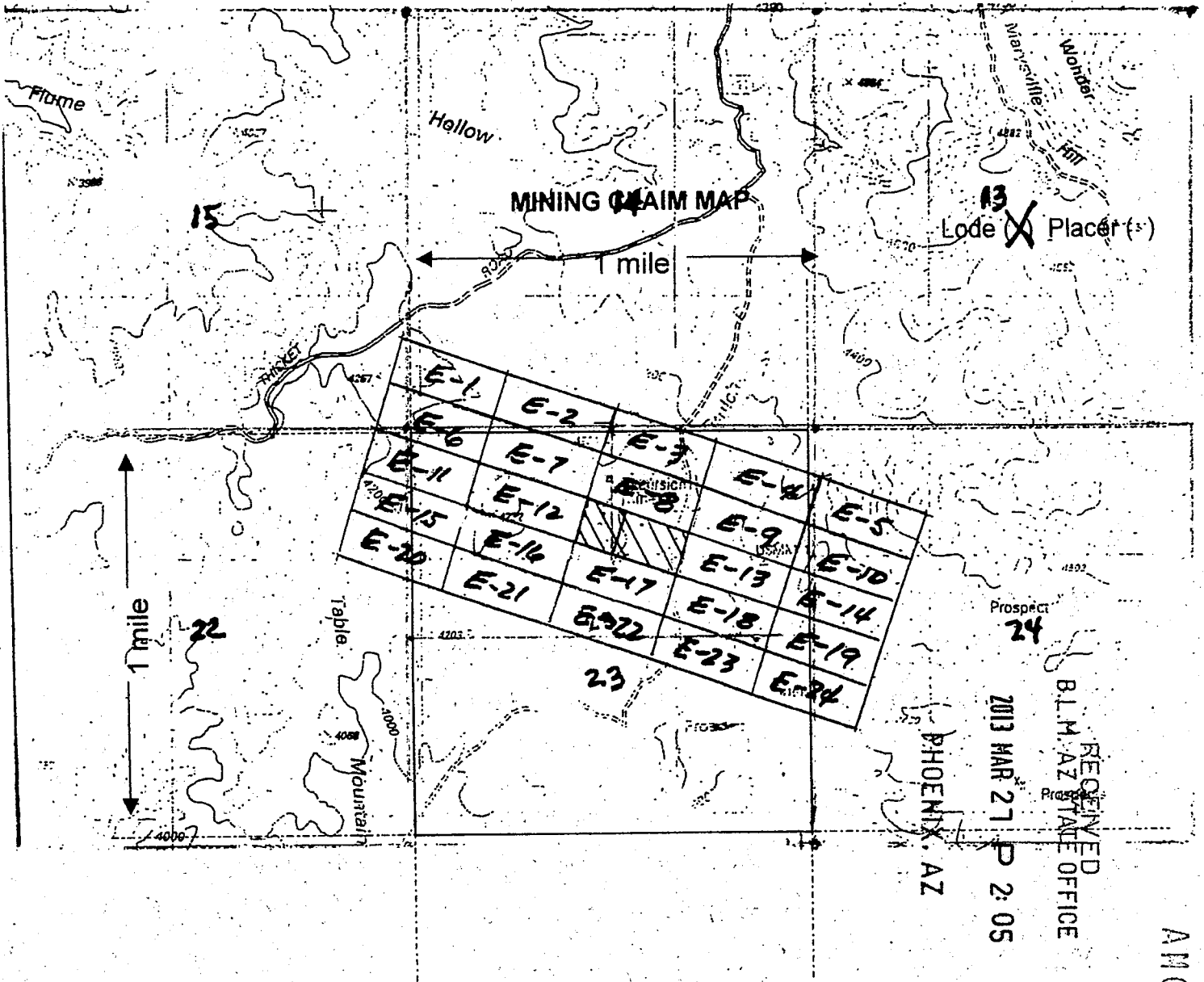
The locality of this claim with reference to some natural object or permanent monument and additional information
(if any) concerning its locality are as follows: _____

DATED AND POSTED on the ground this 20th day of MARCH, 2013.
LOCATOR (s) GORDON RIPMA, PAUL TREFZER,
RALPH GLENDINING



Form MCF100
Revised July 2005

AHC422674



Scale : 1" = 2000 feet

- The above map depicts the E-3 mining claim, which is located in Section (s) 14 & 23, Township 10 N, Range 9 E, Gila and Salt River Base and Meridian, GILA County, Arizona.
- The type of corner and location monuments used are as follows: 1 1/2" STEEL POSTS WITH 3" x 12" WHITE ALUM. CYLINDER FOR PAPERS
- The bearings and distances in degrees and feet between claim corners are as depicted on the map.

Form MCF100a
Revised July 2005

This form is available from the Arizona Department of Mines & Mineral Resources and may be reproduced.

AMC422674

LOCATION NOTICE FOR LODE MINING CLAIM

NOTICE IS HEREBY GIVEN that the EXCURSION
E - 4 lode mining claim has been located
by EXCURSION RANCH LLC whose current mailing
address is 142 PINEHILL TRAIL W.
TEQUESTA, FL. 33469

RECEIVED
BLM, AZ STATE OFFICE
2013 MAR 27 P 2:05
PHOENIX, AZ
BLM
Date
Stamp

The general course of this claim is SE - NW and it is situated in GILA
County, Arizona. This claim is 1500 feet in length and 600 feet in width. This claim runs
from the location monument on which this location notice is posted approximately 750 feet in a
E direction to the E end line and 750 feet in a W direction to the
W end line. This claim is marked by six monuments, one at each corner and one at the center of each
end line of the claim.

The location monument on which this notice is posted is situated within Section 23 & 24, Township 10
N, Range 9 E, Gila Salt River Base and Meridian, Arizona and this claim encompasses portions
of the following quarter section (s), section (s), Township (s) and Range (s) NW 1/4 - 24 &
NE 1/4 - 23, T-10N, R.9E

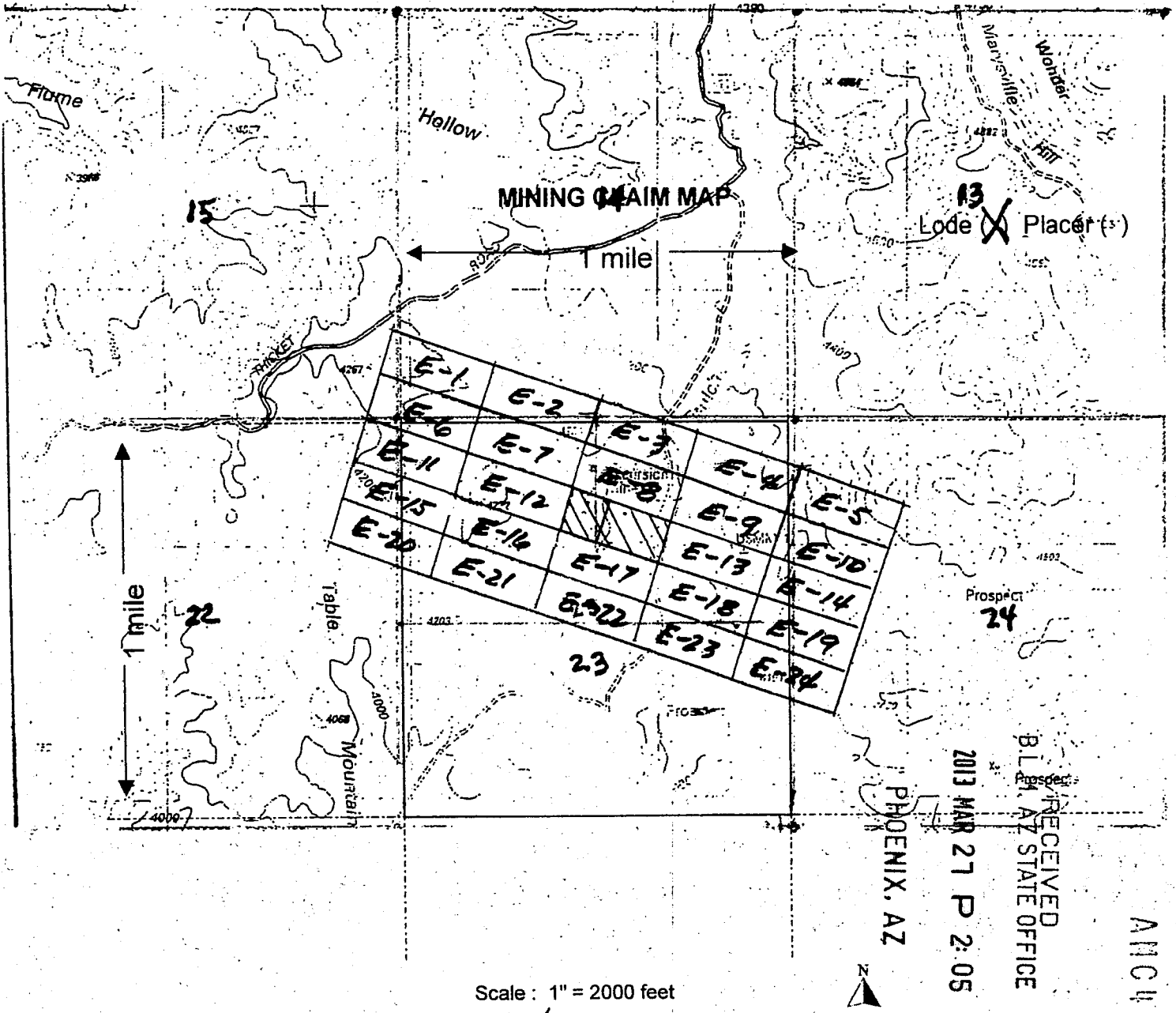
Gila Salt River Base and Meridian, Arizona.

The locality of this claim with reference to some natural object or permanent monument and additional information
(if any) concerning its locality are as follows:

DATED AND POSTED on the ground this 20th day of MARCH, 2013.
LOCATOR (s) GORDON RIPMA, PAUL TREFZER,
RALPH GLENDINNING

Form MCF100
Revised July 2005

ANCI 22675



RECEIVED
 BLM
 AZ STATE OFFICE
 2013 MAR 21 P 2:05

ANM422675

Scale: 1" = 2000 feet

1. The above map depicts the E-4 mining claim, which is located in Section (s) 23 & 24, Township 10 N, Range 9 E, Gila and Salt River Base and Meridian, GILA County, Arizona.

2. The type of corner and location monuments used are as follows: 1 1/2" STEEL POST WITH 3" X 12" WHITE ALUM. CYLINDER FOR PAPERS.

3. The bearings and distances in degrees and feet between claim corners are as depicted on the map.

Form MCF100a
 Revised July 2005

LOCATION NOTICE FOR LODE MINING CLAIM

NOTICE IS HEREBY GIVEN that the EXCURSION
E-5 lode mining claim has been located
by EXCURSION RANCH LLC whose current mailing
address is 142 PINEHILL TRAIL W.
TEQUESTA, FL. 33469

RECEIVED
BLM AZ STATE OFFICE
2013 MAR 27 P 2:05
PHOENIX, AZ
BLM
Date
Stamp

The general course of this claim is SE - NW and it is situated in GILA
County, Arizona. This claim is 1500 feet in length and 600 feet in width. This claim runs
from the location monument on which this location notice is posted approximately 750 feet in a
E direction to the E end line and 750 feet in a W direction to the
W end line. This claim is marked by six monuments, one at each corner and one at the center of each
end line of the claim.

The location monument on which this notice is posted is situated within Section 23 & 24, Township 10
N, Range 9 E, Gila Salt River Base and Meridian, Arizona and this claim encompasses portions
of the following quarter section (s), section (s), Township (s) and Range (s) NE 1/4 - 23 & NW
1/4 - 24, T-10N, R-9E

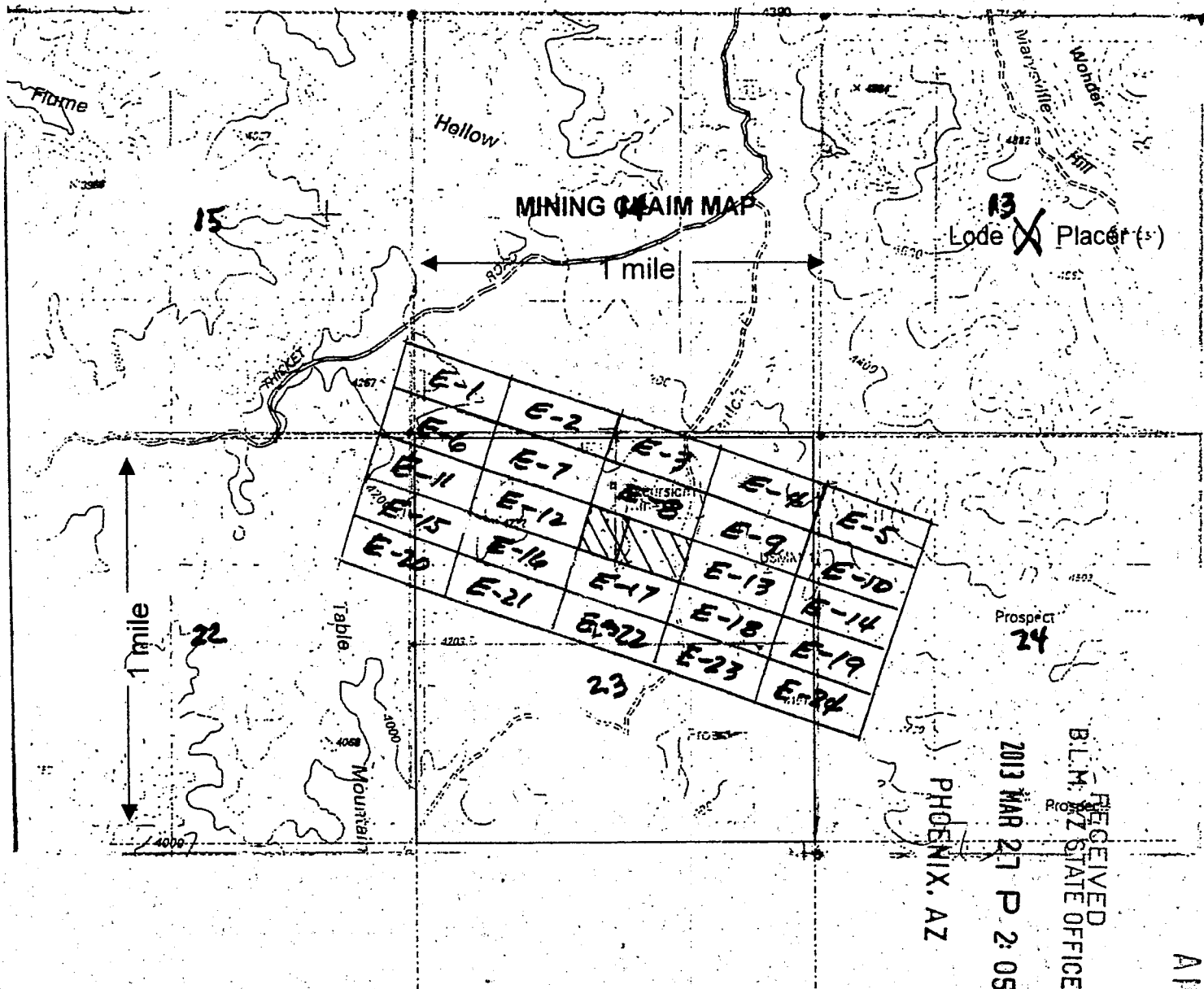
Gila Salt River Base and Meridian, Arizona.

The locality of this claim with reference to some natural object or permanent monument and additional information
(if any) concerning its locality are as follows:

DATED AND POSTED on the ground this 20th day of MARCH, 2013.
LOCATOR (s) GORDON RIPMA, PAUL TREFZER,
RALPH GLENDINNING

Form MCF100
Revised July 2005

AMC422676



RECEIVED
BLM AZ STATE OFFICE
2013 MAR 27 P 2: 05
PHOENIX, AZ

AHC422676

Scale : 1" = 2000 feet

- The above map depicts the E-5 mining claim, which is located in Section (s) 23 & 24, Township 10 N, Range 9 E, Gila and Salt River Base and Meridian, GILA County, Arizona.
- The type of corner and location monuments used are as follows: 1 1/2" STEEL POST WITH 3" x 12" WHITE ALUM CYLINDER FOR PAPERS.
- The bearings and distances in degrees and feet between claim corners are as depicted on the map.

Form MCF100a
Revised July 2005

LOCATION NOTICE FOR LODE MINING CLAIM

NOTICE IS HEREBY GIVEN that the EXCURSION
E - 6 lode mining claim has been located
by EXCURSION RANXH LLC whose current mailing
address is 142 PINEHILL TRAIL W.
TEQUESTA, FL. 33469

RECEIVED
BLM. AZ STATE OFFICE
2013 MAR 27 P 2:06
PHOENIX, AZ
BLM
Date
Stamp

The general course of this claim is SE - NW and it is situated in GILA
County, Arizona. This claim is 1500 feet in length and 600 feet in width. This claim runs
from the location monument on which this location notice is posted approximately 750 feet in a
E direction to the E end line and 750 feet in a W direction to the
W end line. This claim is marked by six monuments, one at each corner and one at the center of each
end line of the claim.

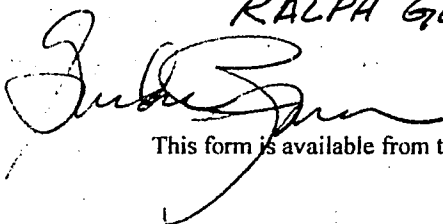
The location monument on which this notice is posted is situated within Section 14 & 15
22 & 23, Township 10
N, Range 9 E, Gila Salt River Base and Meridian, Arizona and this claim encompasses portions
of the following quarter section (s), section (s), Township (s) and Range (s) SE 1/4 - 15, SW 1/4 - 14,
NE 1/4 - 22, NW 1/4 - 23, T-10N, R-9E

Gila Salt River Base and Meridian, Arizona.

The locality of this claim with reference to some natural object or permanent monument and additional information
(if any) concerning its locality are as follows:

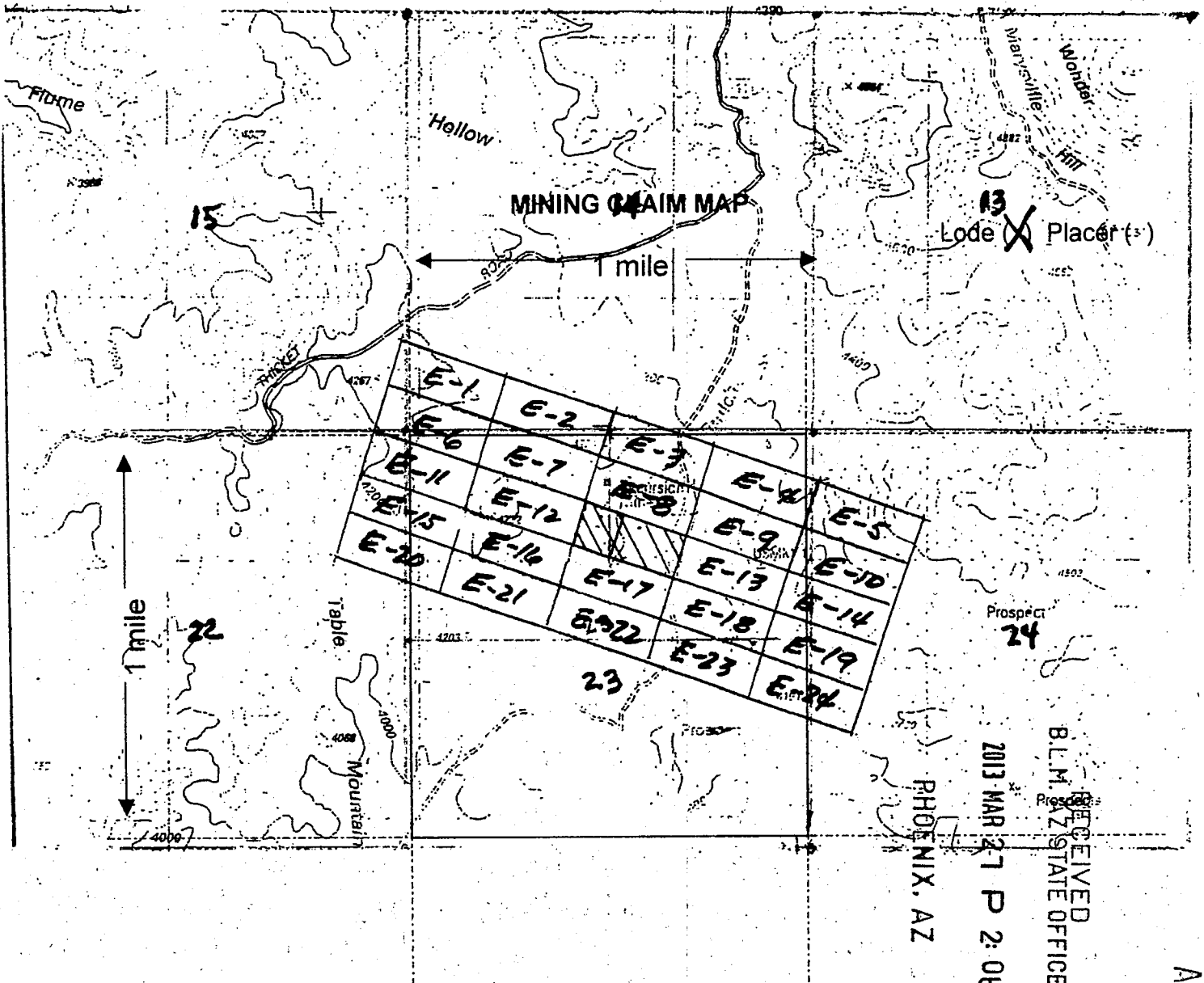
DATED AND POSTED on the ground this 20th day of MARCH, 2013.

LOCATOR (s) GORDON RIPMA, PAUL TREFZER,
RALPH GLENDINING



Form MCF100
Revised July 2005

AMC422677



Scale : 1" = 2000 feet

1. The above map depicts the E-6 mining claim, which is located in Section (s) 14 & 15 22 & 23, Township 10 N, Range 9 E, Gila and Salt River Base and Meridian, GILA County, Arizona.

2. The type of corner and location monuments used are as follows: 1 1/2" STEEL POSTS WITH 3" X 12" WHITE ALUM. CYLINDER FOR PAPERS.

3. The bearings and distances in degrees and feet between claim corners are as depicted on the map.

Form MCF100a
Revised July 2005

This form is available from the Arizona Department of Mines & Mineral Resources and may be reproduced.

AMC422677

LOCATION NOTICE FOR LODE MINING CLAIM

NOTICE IS HEREBY GIVEN that the EXCURSION
E - 7 lode mining claim has been located
by EXCURSION RANXH LLC whose current mailing
address is 142 PINEHILL TRAIL W.
TEQUESTA, FL. 33469

RECEIVED
B.L.M. AZ STATE OFFICE
2013 MAR 27 P 2:06
PHOENIX, AZ
BLM
Date
Stamp

The general course of this claim is SE - NW and it is situated in GILA
County, Arizona. This claim is 1500 feet in length and 600 feet in width. This claim runs
from the location monument on which this location notice is posted approximately 750 feet in a
E direction to the E end line and 750 feet in a W direction to the
W end line. This claim is marked by six monuments, one at each corner and one at the center of each
end line of the claim.

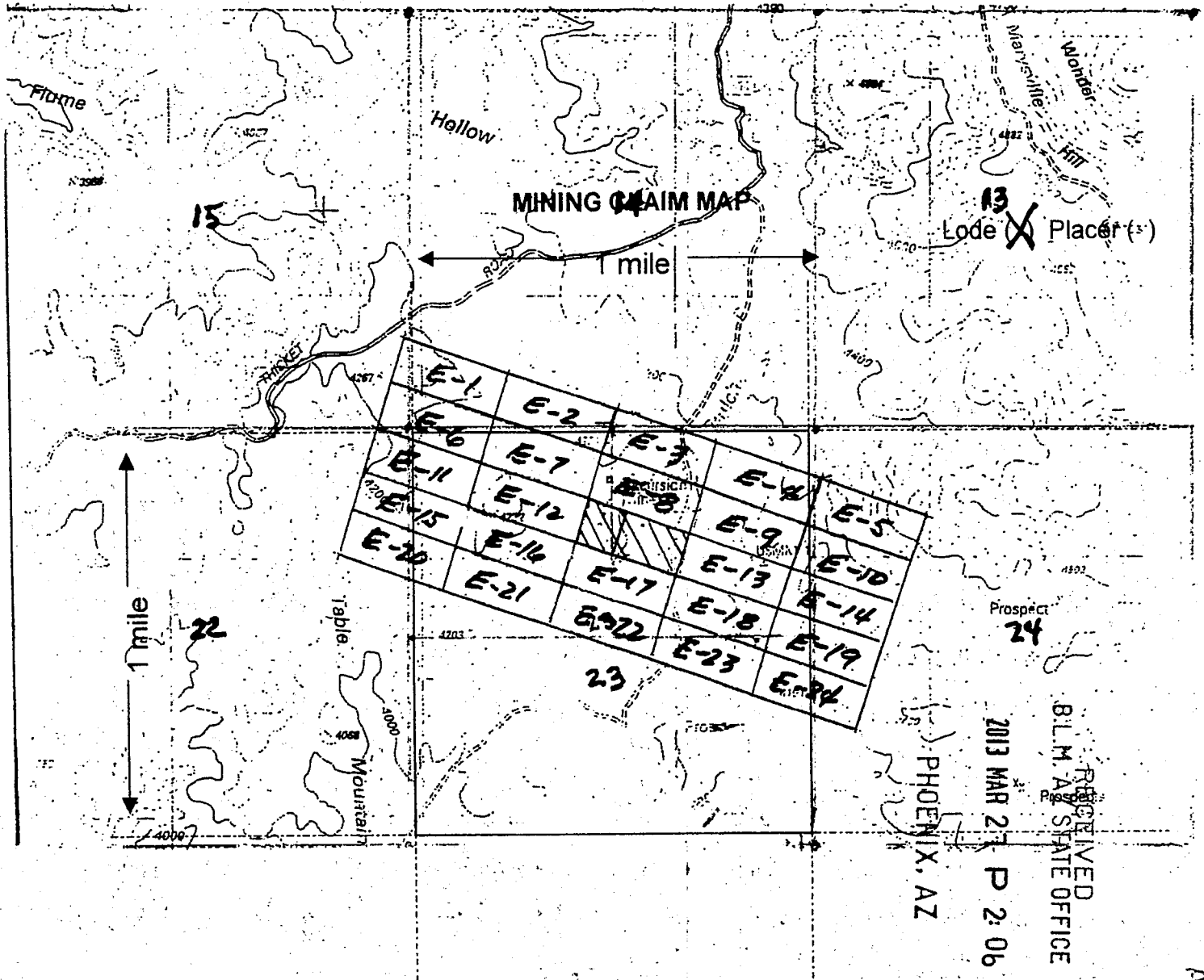
The location monument on which this notice is posted is situated within Section 14 & 23, Township 10
N, Range 9 E, Gila Salt River Base and Meridian, Arizona and this claim encompasses portions
of the following quarter section (s), section (s), Township (s) and Range (s) SW 1/4 - 14, NW - 23,
T - 10N, R - 9E

Gila Salt River Base and Meridian, Arizona.
The locality of this claim with reference to some natural object or permanent monument and additional information
(if any) concerning its locality are as follows:

DATED AND POSTED on the ground this 28th day of MARCH, 2013.
LOCATOR (s) GORDON RIPMA, PAUL TREFZER,
RALPH GLENDINNING

Form MCF100
Revised July 2005

AMC422678



Scale : 1" = 2000 feet

- The above map depicts the E-7 mining claim, which is located in Section (s) 14 & 23, Township 10 N, Range 9 E, Gila and Salt River Base and Meridian, GILA. County, Arizona.
- The type of corner and location monuments used are as follows: 1 1/2" STEEL POST WITH 3" X 12" WHITE ALUM. CYLINDER FOR PAPERS.
- The bearings and distances in degrees and feet between claim corners are as depicted on the map.

Form MCF100a
Revised July 2005

This form is available from the Arizona Department of Mines & Mineral Resources and may be reproduced.

AHC422678

LOCATION NOTICE FOR LODE MINING CLAIM

NOTICE IS HEREBY GIVEN that the EXCURSION
E - 8 lode mining claim has been located
by EXCURSION RANXH LLC whose current mailing
address is 142 PINEHILL TRAIL W.
TEQUESTA, FL. 33469

RECEIVED
B.L.M. AZ STATE OFFICE
2013 MAR 21 P 2:06
PHOENIX, AZ
BLM
Date
Stamp

The general course of this claim is SE - NW and it is situated in GILA
County, Arizona. This claim is 1500 feet in length and 600 feet in width. This claim runs
from the location monument on which this location notice is posted approximately 750 feet in a
E direction to the E end line and 750 feet in a W direction to the
W end line. This claim is marked by six monuments, one at each corner and one at the center of each
end line of the claim.

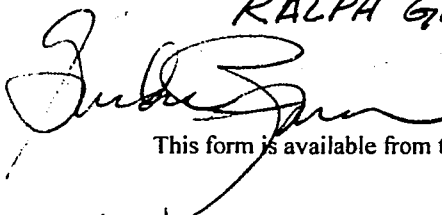
The location monument on which this notice is posted is situated within Section 23, Township 10
N, Range 9 E, Gila Salt River Base and Meridian, Arizona and this claim encompasses portions
of the following quarter section (s), section (s), Township (s) and Range (s) NW 1/4-23, NE 1/4-23
T-10-N, R-9E

Gila Salt River Base and Meridian, Arizona.

The locality of this claim with reference to some natural object or permanent monument and additional information
(if any) concerning its locality are as follows:

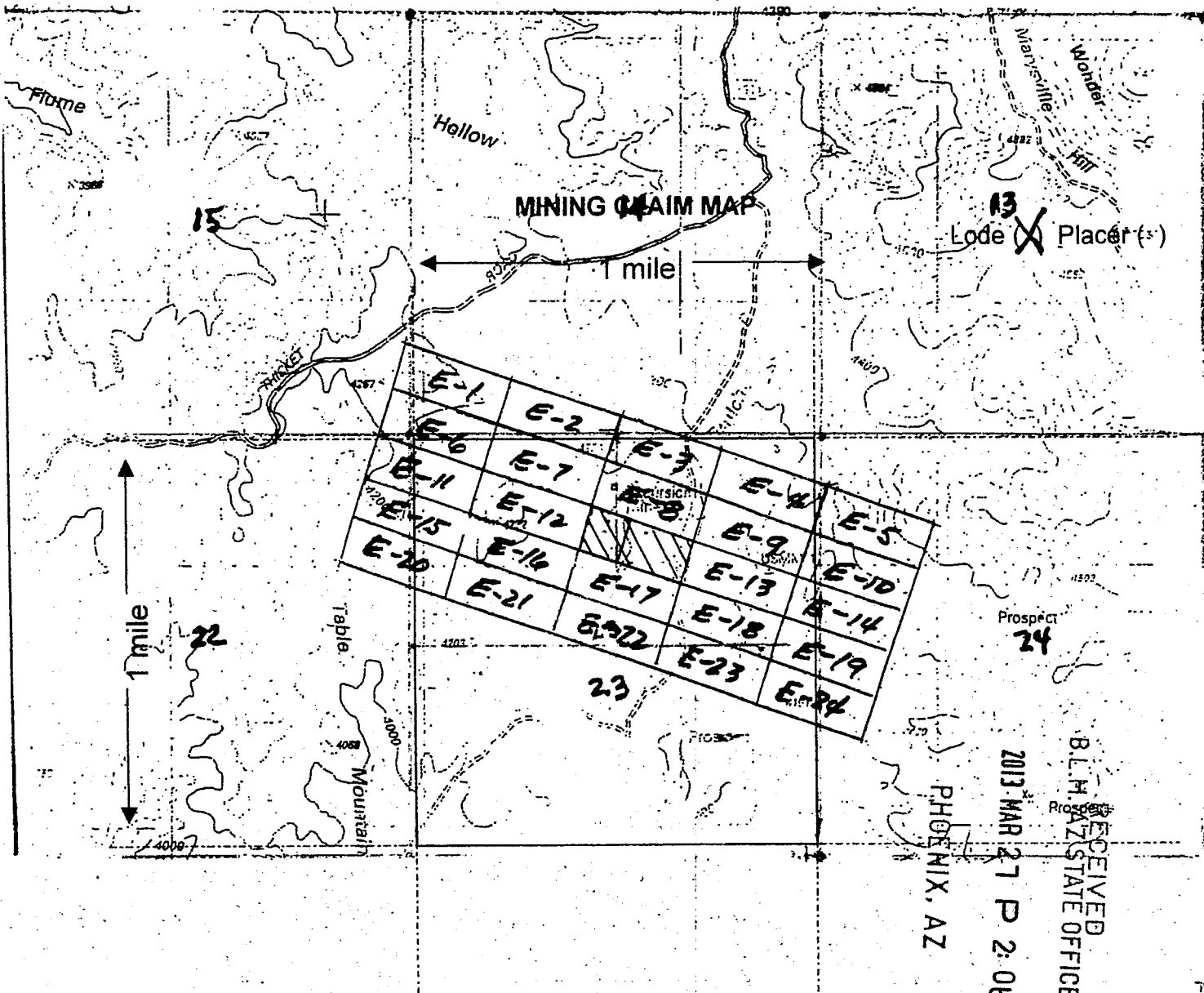
DATED AND POSTED on the ground this 20th day of MARCH, 2013.

LOCATOR (s) GORDON RIPMA, PAUL TREFZER,
RALPH GLENDINING



Form MCF100
Revised July 2005

AN0422679



Scale : 1" = 2000 feet

- The above map depicts the E-8 mining claim, which is located in Section (s) 23, Township 10 N, Range 9 E, Gila and Salt River Base and Meridian, GILA County, Arizona.
- The type of corner and location monuments used are as follows: 1 1/2" STEEL POSTS WITH 3" x 12" WHITE ALUM. CYLINDER FOR PAPERS.
- The bearings and distances in degrees and feet between claim corners are as depicted on the map.

Form MCF100a
Revised July 2005

This form is available from the Arizona Department of Mines & Mineral Resources and may be reproduced.

AHCH 22679

LOCATION NOTICE FOR LODE MINING CLAIM

NOTICE IS HEREBY GIVEN that the EXCURSION
E-9 lode mining claim has been located
by EXCURSION RANXH LLC whose current mailing
address is 142 PINEHILL TRAIL W.
TEQUESTA, FL. 33469


RECEIVED
B.L.M. AZ STATE OFFICE
2013 MAR 27 P 2:08
PHOENIX, AZ
BLM
Date
Stamp

The general course of this claim is SE - NW and it is situated in GILA
County, Arizona. This claim is 1500 feet in length and 600 feet in width. This claim runs
from the location monument on which this location notice is posted approximately 750 feet in a
E direction to the E end line and 750 feet in a W direction to the
W end line. This claim is marked by six monuments, one at each corner and one at the center of each
end line of the claim.

The location monument on which this notice is posted is situated within Section 23, Township 10
N, Range 9 E, Gila Salt River Base and Meridian, Arizona and this claim encompasses portions
of the following quarter section (s), section (s), Township (s) and Range (s) NE 1/4 - 23,
T-10N, R-9E

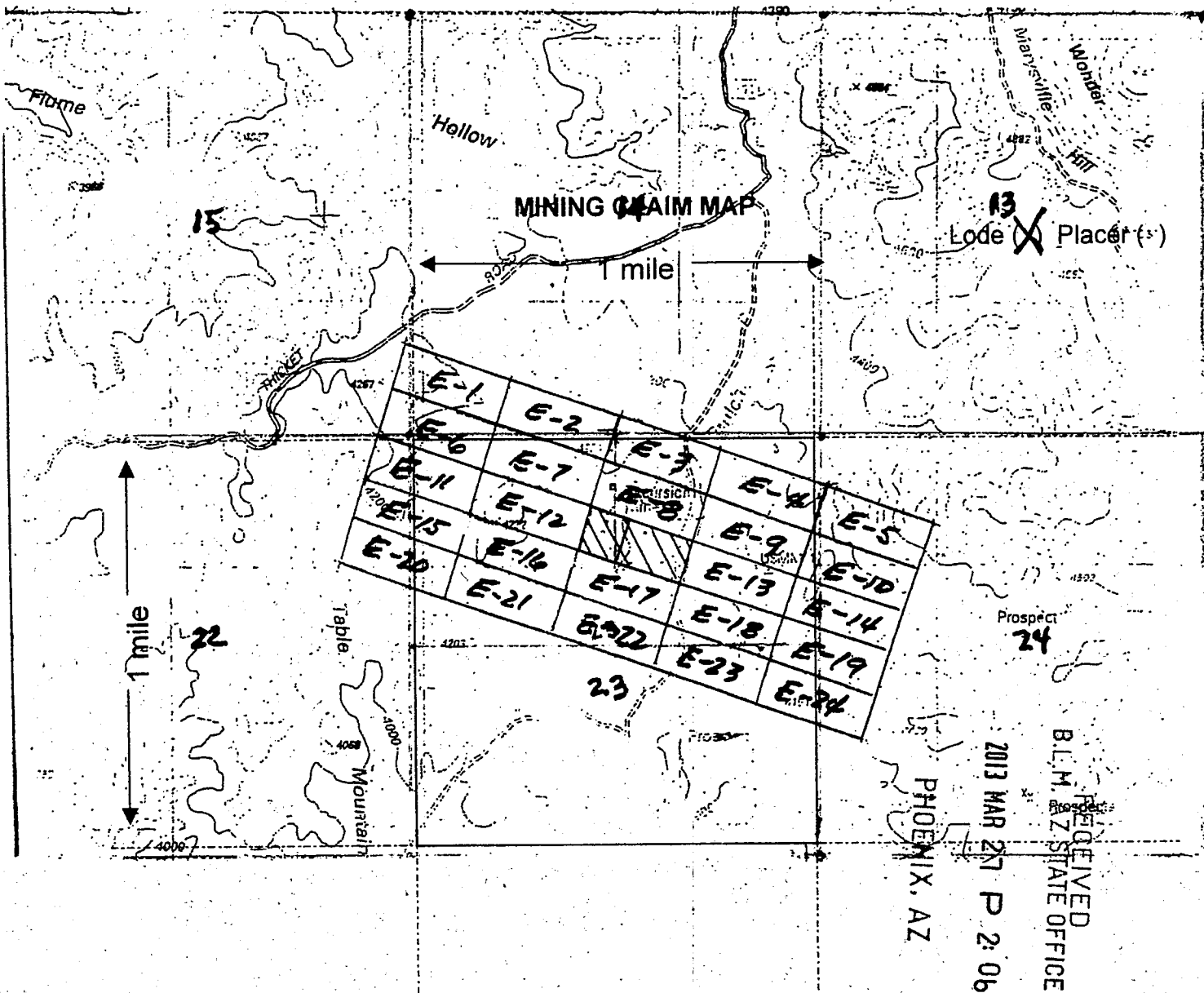
Gila Salt River Base and Meridian, Arizona.
The locality of this claim with reference to some natural object or permanent monument and additional information
(if any) concerning its locality are as follows:

DATED AND POSTED on the ground this 28th day of MARCH, 2013.
LOCATOR (s) GORDON RIPMA, PAUL TREFZER,
RALPH GLENDINNING



Form MCF100
Revised July 2005

AMC422680



Scale : 1" = 2000 feet

- The above map depicts the E-9 mining claim, which is located in Section (s) 23, Township 10 N, Range 9 E, Gila and Salt River Base and Meridian, GILA County, Arizona.
- The type of corner and location monuments used are as follows: 1 1/2" STEEL POSTS WITH 3" x 12" WHITE ALUM. CYLINDER FOR PAPERS.
- The bearings and distances in degrees and feet between claim corners are as depicted on the map.

Form MCF100a
Revised July 2005

This form is available from the Arizona Department of Mines & Mineral Resources and may be reproduced.

AHC 422680

LOCATION NOTICE FOR LODE MINING CLAIM

NOTICE IS HEREBY GIVEN that the EXCURSION
E - 10 lode mining claim has been located
by EXCURSION RANCH LLC whose current mailing
address is 142 PINEHILL TRAIL W.
TEQUESTA, FL. 33469


RECEIVED
B.L.M. AZ STATE OFFICE
2013 MAR 27 P 2:06
PHOENIX, AZ
BLM
Date
Stamp

The general course of this claim is SE - NW and it is situated in GILA
County, Arizona. This claim is 1500 feet in length and 600 feet in width. This claim runs
from the location monument on which this location notice is posted approximately 750 feet in a
E direction to the E end line and 750 feet in a W direction to the
W end line. This claim is marked by six monuments, one at each corner and one at the center of each
end line of the claim.

The location monument on which this notice is posted is situated within Section 23 & 24, Township 10
N, Range 9 E, Gila Salt River Base and Meridian, Arizona and this claim encompasses portions
of the following quarter section (s), section (s), Township (s) and Range (s) NE 1/4 - 23,
NW 1/4 - 24, T-10N, R-9E

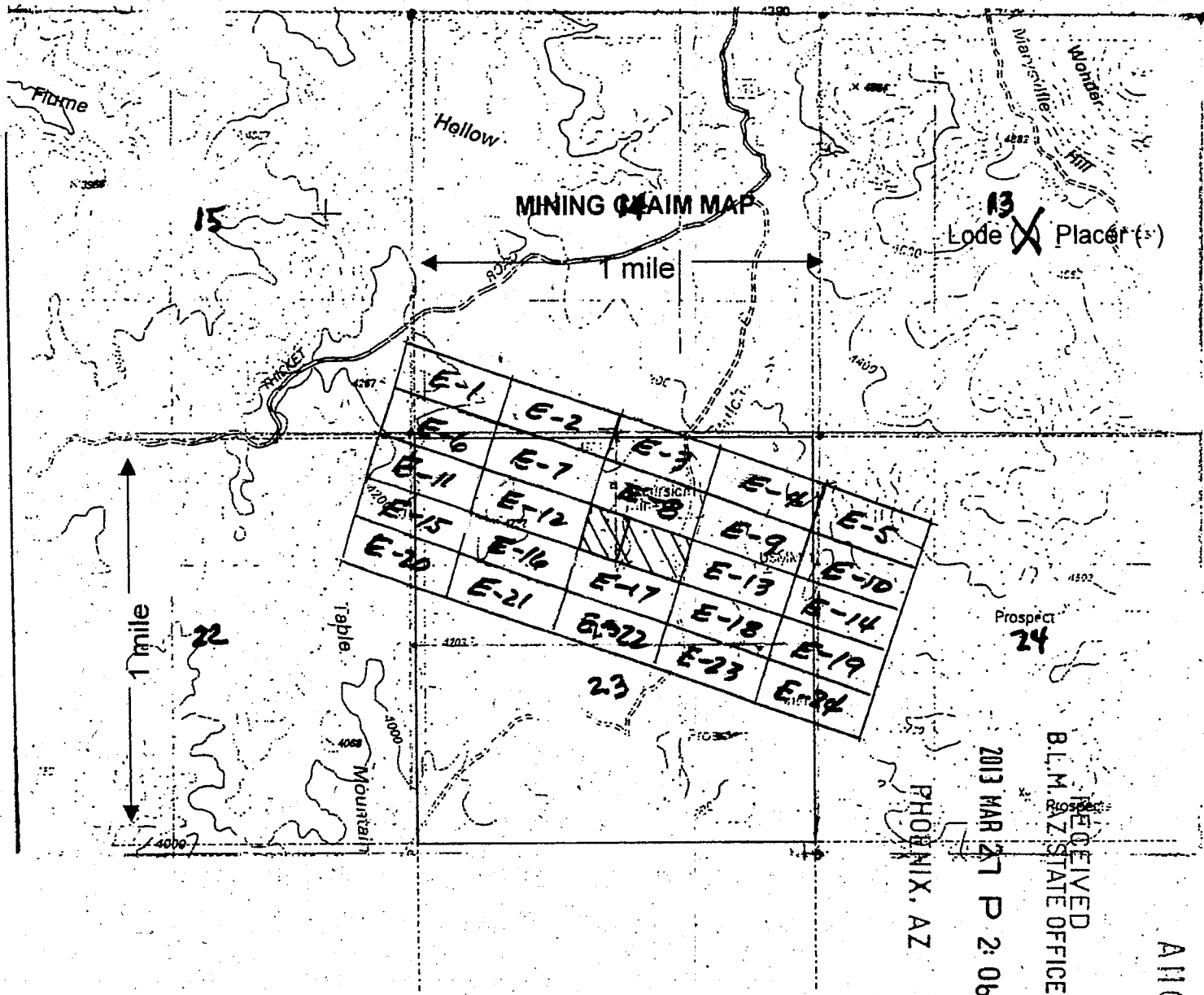
Gila Salt River Base and Meridian, Arizona.
The locality of this claim with reference to some natural object or permanent monument and additional information
(if any) concerning its locality are as follows:

DATED AND POSTED on the ground this 20th day of MARCH, 2013.
LOCATOR (s) GORDON RIPMA, PAUL TREFZER,
RALPH GLENDINNING



Form MCF100
Revised July 2005

ANCM 22681



RECEIVED
B.L.M. AZ STATE OFFICE
2013 MAR 27 P 2:06

AHC422681

Scale : 1" = 2000 feet

1. The above map depicts the E-10 mining claim, which is located in Section (s) 23 & 24, Township 10 N, Range 9 E, Gila and Salt River Base and Meridian, GILA County, Arizona.

2. The type of corner and location monuments used are as follows: 1 1/2" STEEL POSTS WITH 3" x 12" WHITE ALUMINUM CYLINDER FOR PAPERS.

3. The bearings and distances in degrees and feet between claim corners are as depicted on the map.

Form MCF100a
Revised July 2005

LOCATION NOTICE FOR LODE MINING CLAIM

NOTICE IS HEREBY GIVEN that the EXCURSION
E - 11 lode mining claim has been located
by EXCURSION RANXH LLC whose current mailing
address is 142 PINEHILL TRAIL W.
TEQUESTA, FL. 33469

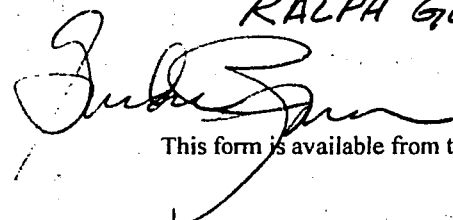
RECEIVED
BLM. AZ STATE OFFICE
2013 MAR 27 P 2:06
PHOENIX, AZ.
BLM
Date
Stamp

The general course of this claim is SE - NW and it is situated in GILA
County, Arizona. This claim is 1500 feet in length and 600 feet in width. This claim runs
from the location monument on which this location notice is posted approximately 750 feet in a
E direction to the E end line and 750 feet in a W direction to the
W end line. This claim is marked by six monuments, one at each corner and one at the center of each
end line of the claim.

The location monument on which this notice is posted is situated within Section 22 & 23, Township 10
N, Range 9 E, Gila Salt River Base and Meridian, Arizona and this claim encompasses portions
of the following quarter section (s), section (s), Township (s) and Range (s) NE 1/4 - 22,
NW 1/4 - 23, T-10N, R-9E
Gila Salt River Base and Meridian, Arizona.

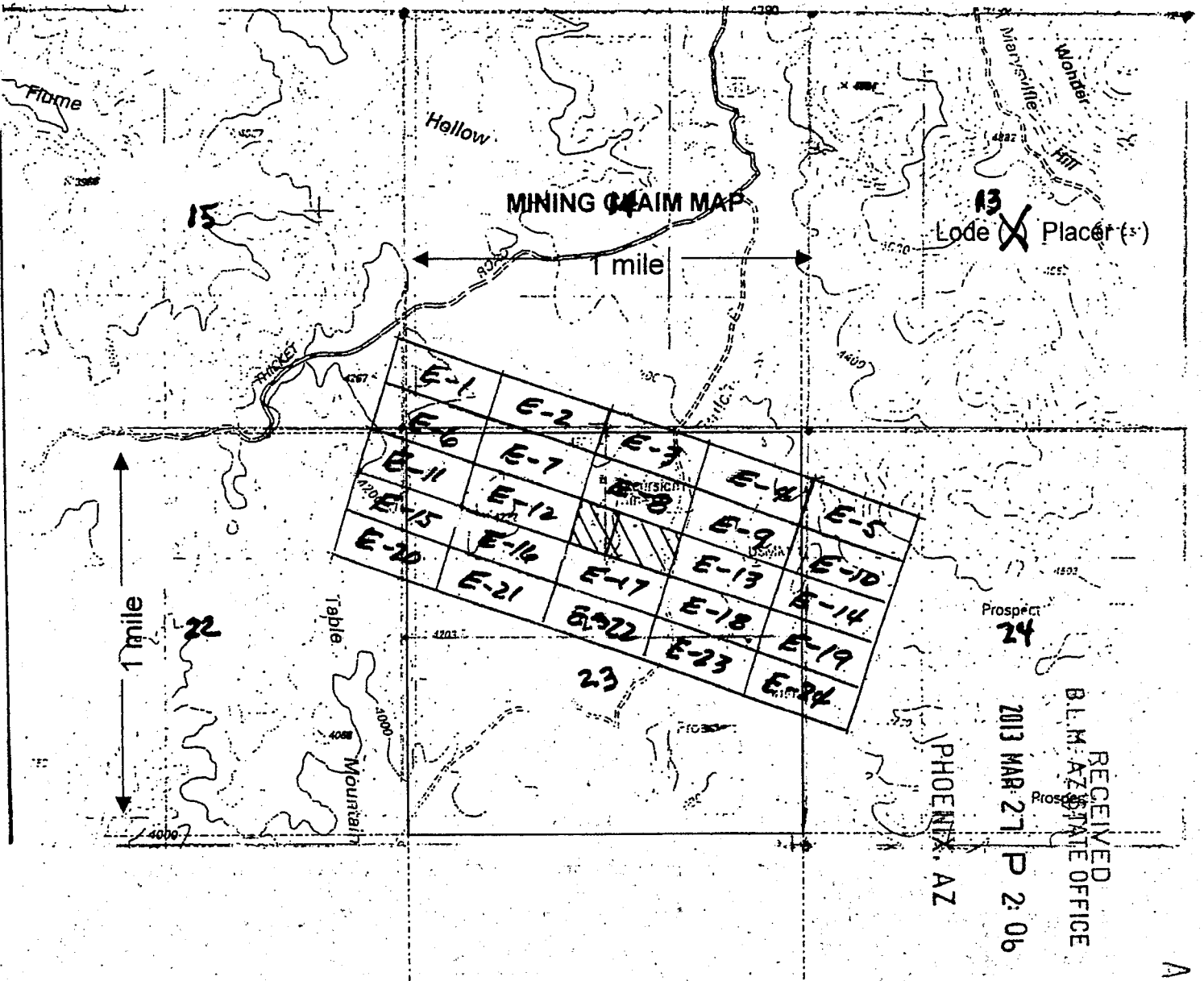
The locality of this claim with reference to some natural object or permanent monument and additional information
(if any) concerning its locality are as follows:

DATED AND POSTED on the ground this 20th day of MARCH, 2013.
LOCATOR (s) GORDON RIPMA, PAUL TREFZER,
RALPH GLENDINNING



Form MCF100
Revised July 2005

AMC422682



Prospect 24

2013 MAR 27 P 2:06

RECEIVED
BLM ARIZONA STATE OFFICE

Scale: 1" = 2000 feet



1. The above map depicts the E-11 mining claim, which is located in Section (s) 22 & 23, Township 10 N, Range 9 E, Gila and Salt River Base and Meridian, GILA County, Arizona.

2. The type of corner and location monuments used are as follows: 1 1/2" STEEL POSTS WITH 3" x 12" WHITE ALUM. CYLINDER FOR PAPERS.

3. The bearings and distances in degrees and feet between claim corners are as depicted on the map.

Form MCF100a
Revised July 2005

This form is available from the Arizona Department of Mines & Mineral Resources and may be reproduced.

A110422682

LOCATION NOTICE FOR LODE MINING CLAIM

NOTICE IS HEREBY GIVEN that the Excursion
E-12 lode mining claim has been located
by Excursion Ranch LLC whose current mailing
address is 142 Pinehill Trail W.
Tequesta, FL 33469

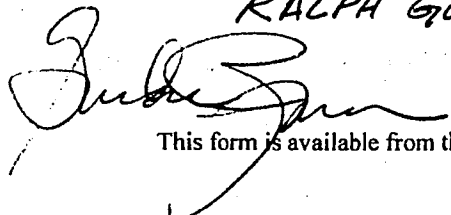
RECEIVED
B.L.M. AZ STATE OFFICE
2013 MAR 27 P 2:06
PHOENIX, AZ
BLM
Date
Stamp

The general course of this claim is SE-NW and it is situated in GILA
County, Arizona. This claim is 1500 feet in length and 600 feet in width. This claim runs
from the location monument on which this location notice is posted approximately 750 feet in a
E direction to the E end line and 750 feet in a W direction to the
W end line. This claim is marked by six monuments, one at each corner and one at the center of each
end line of the claim.

The location monument on which this notice is posted is situated within Section 23, Township 10
N, Range 9 E, Gila Salt River Base and Meridian, Arizona and this claim encompasses portions
of the following quarter section (s), section (s), Township (s) and Range (s) NW 1/4-23,
T-10N, R-9E

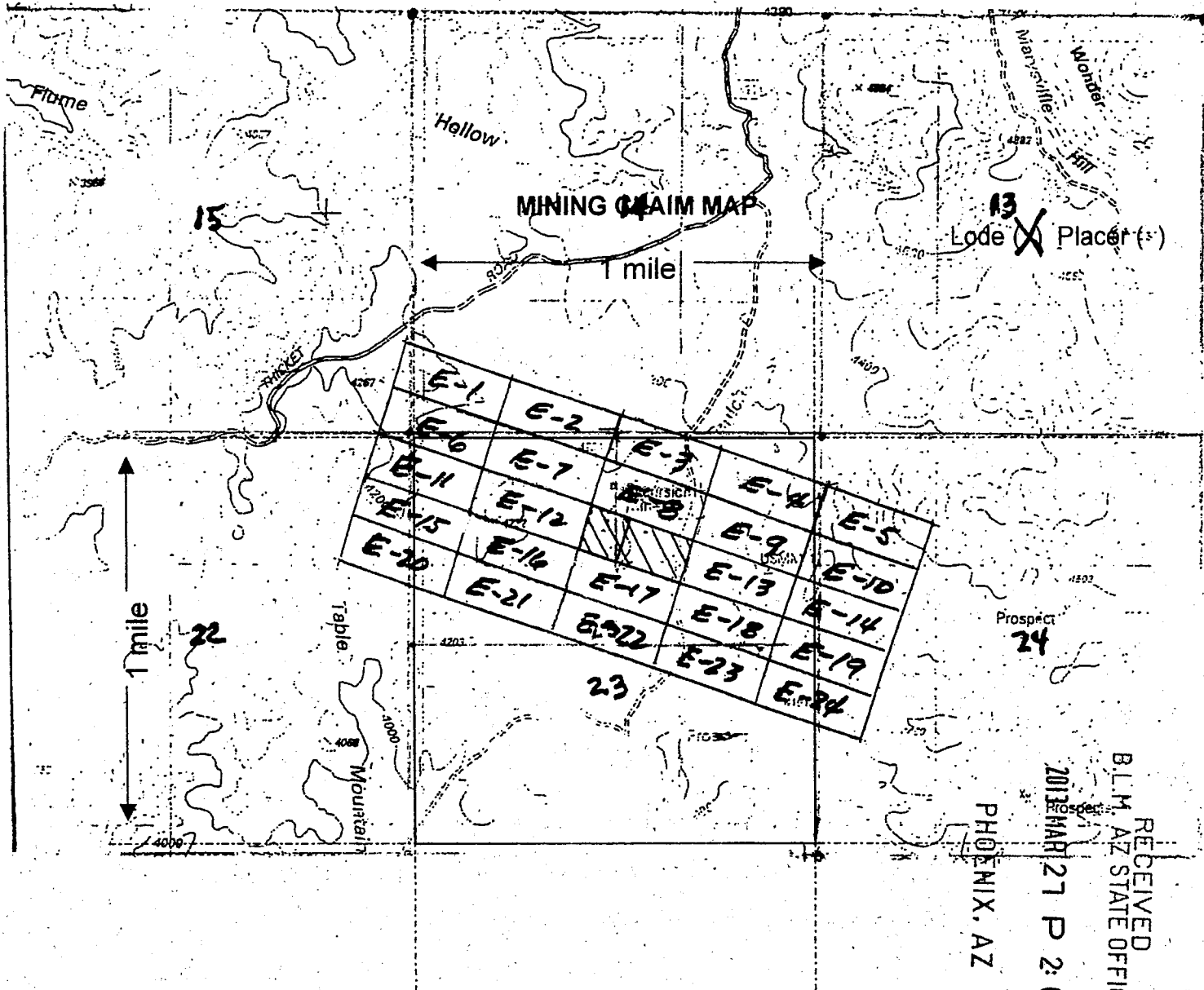
Gila Salt River Base and Meridian, Arizona.
The locality of this claim with reference to some natural object or permanent monument and additional information
(if any) concerning its locality are as follows:

DATED AND POSTED on the ground this 28th day of MARCH, 2013.
LOCATOR (s) GORDON RIPMA, PAUL TREFZER,
RALPH GLENDINING



Form MCF100
Revised July 2005

AMC422683



Scale : 1" = 2000 feet

1. The above map depicts the E-12 mining claim, which is located in Section (s) 23, Township 10 N, Range 9 E, Gila and Salt River Base and Meridian, GILA County, Arizona.

2. The type of corner and location monuments used are as follows: 1 1/2" STEEL POST WITH 3" X 12" WHITE ALUM CYLINDER FOR PAPERS,

3. The bearings and distances in degrees and feet between claim corners are as depicted on the map.

Form MCF100a
Revised July 2005

This form is available from the Arizona Department of Mines & Mineral Resources and may be reproduced.

AMC422693

LOCATION NOTICE FOR LODE MINING CLAIM

NOTICE IS HEREBY GIVEN that the EXCURSION
E - 13 lode mining claim has been located
by EXCURSION RANCH LLC whose current mailing
address is 142 PINEHILL TRAIL W.
TEQUESTA, FL. 33469

RECEIVED
BLM, AZ STATE OFFICE
2013 MAR 27 P 2:06
PHOENIX, AZ
BLM
Date
Stamp

The general course of this claim is SE - NW and it is situated in GILA
County, Arizona. This claim is 1500 feet in length and 600 feet in width. This claim runs
from the location monument on which this location notice is posted approximately 750 feet in a
E direction to the E end line and 750 feet in a W direction to the
W end line. This claim is marked by six monuments, one at each corner and one at the center of each
end line of the claim.

The location monument on which this notice is posted is situated within Section 23, Township 10
N, Range 9 E, Gila Salt River Base and Meridian, Arizona and this claim encompasses portions
of the following quarter section (s), section (s), Township (s) and Range (s) N/E 1/4 - 23,
T-10N, R-9E

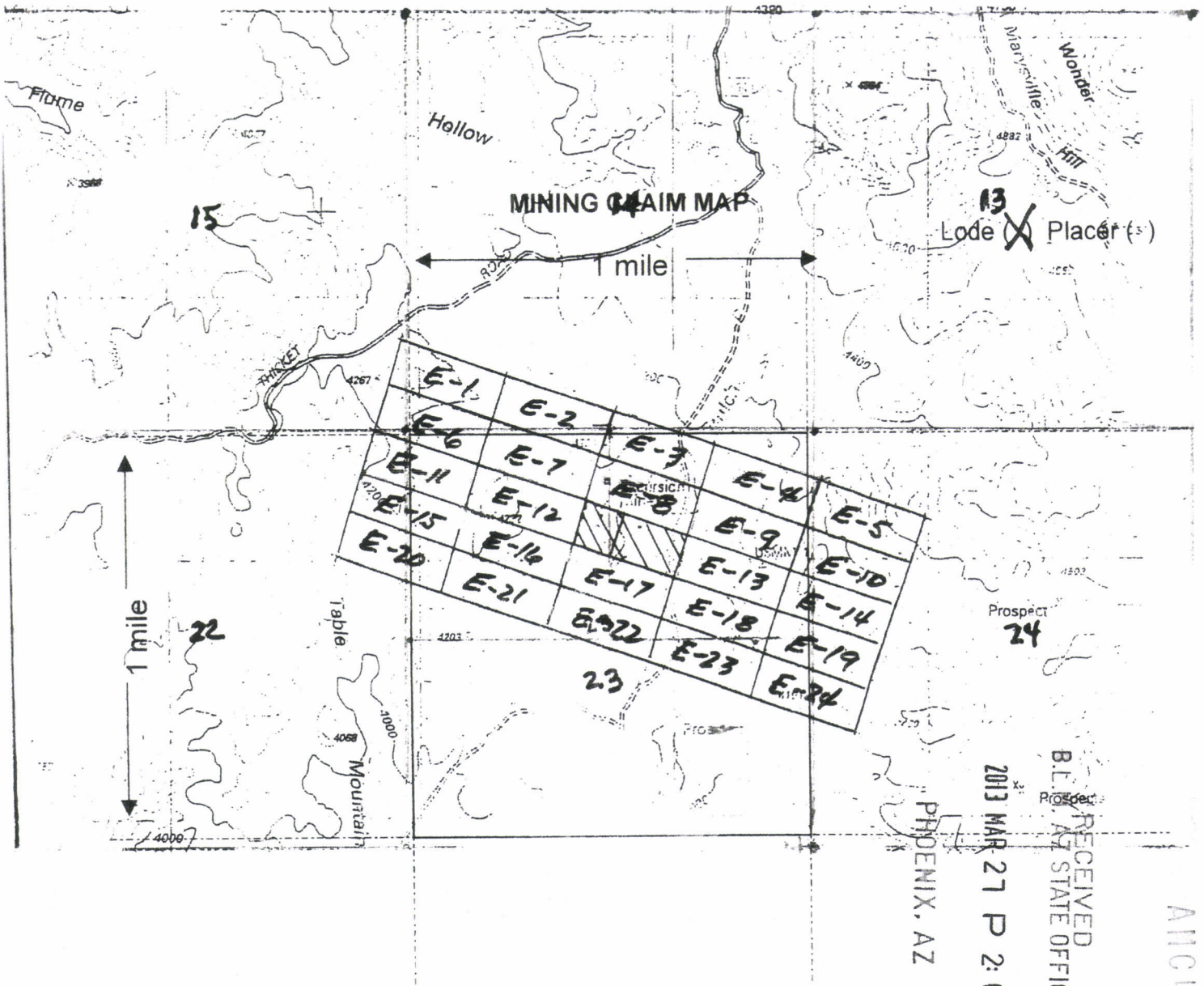
Gila Salt River Base and Meridian, Arizona.

The locality of this claim with reference to some natural object or permanent monument and additional information
(if any) concerning its locality are as follows:

DATED AND POSTED on the ground this 20th day of MARCH, 2013.
LOCATOR (s) GORDON RIPMA, PAUL TREFZER,
RALPH GLENDINNING

Form MCF100
Revised July 2005

AMC422684



RECEIVED
 B.L. STATE OFFICE
 2013 MAR 27 P 2:06

A110422684

Scale : 1" = 2000 feet

- The above map depicts the E-13 mining claim, which is located in Section (s) 23, Township 10 N, Range 9 E, Gila and Salt River Base and Meridian, GILA County, Arizona.
- The type of corner and location monuments used are as follows: 1 1/2" STEEL POST WITH 3" x 12" WHITE CYLINDER FOR PAPERS.
- The bearings and distances in degrees and feet between claim corners are as depicted on the map.

Form MCF100a
 Revised July 2005

LOCATION NOTICE FOR LODE MINING CLAIM

NOTICE IS HEREBY GIVEN that the EXCURSION
E - 14 lode mining claim has been located
by EXCURSION RANCH LLC whose current mailing
address is 142 PINEHILL TRAIL W.
TEQUESTA, FL. 33469

RECEIVED
B.L.M. AZ STATE OFFICE
2013 MAR 27 P 2:06
PHOENIX, AZ
BLM
Date
Stamp

The general course of this claim is SE - NW and it is situated in GILA
County, Arizona. This claim is 1500 feet in length and 600 feet in width. This claim runs
from the location monument on which this location notice is posted approximately 750 feet in a
E direction to the E end line and 750 feet in a W direction to the
W end line. This claim is marked by six monuments, one at each corner and one at the center of each
end line of the claim.

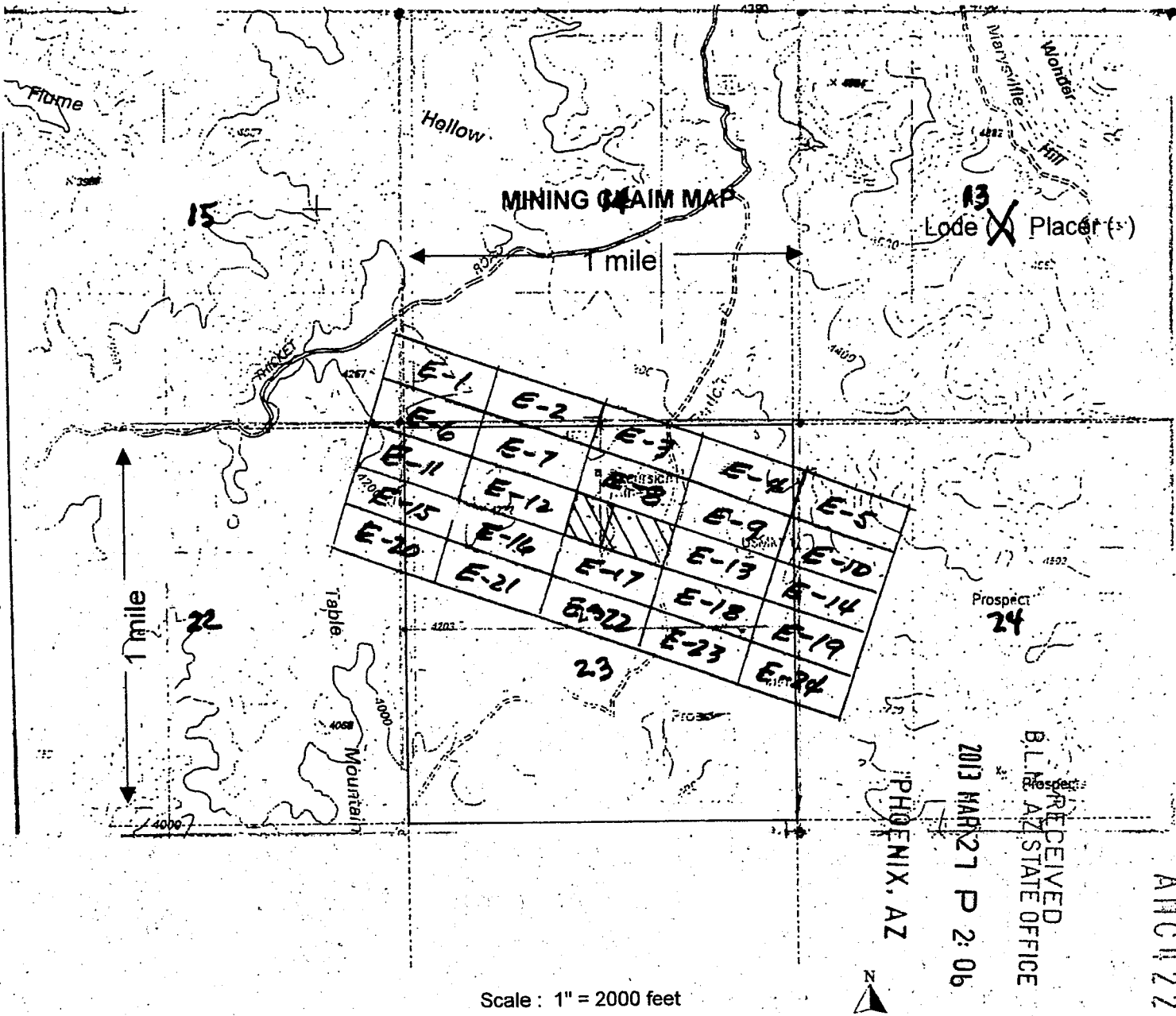
The location monument on which this notice is posted is situated within Section 23 & 24, Township 10
N, Range 9 E, Gila Salt River Base and Meridian, Arizona and this claim encompasses portions
of the following quarter section (s), section (s), Township (s) and Range (s) NE 1/4 - 23,
NW 1/4 - 24, T-10N, R-9E

Gila Salt River Base and Meridian, Arizona.
The locality of this claim with reference to some natural object or permanent monument and additional information
(if any) concerning its locality are as follows: _____

DATED AND POSTED on the ground this 20th day of MARCH, 2013.
LOCATOR (s) GORDON RIPMA, PAUL TREFZER,
RALPH GLENDINNING

Form MCF100
Revised July 2005

AMCH 22685



Scale : 1" = 2000 feet

1. The above map depicts the E-14 mining claim, which is located in Section (s) 23 & 24, Township 10 N, Range 9 E, Gila and Salt River Base and Meridian, GILA County, Arizona.

2. The type of corner and location monuments used are as follows: 1 1/2" STEEL POST WITH 3" x 12" WHITE ALUMIN. CYLINDER FOR PAPERS

3. The bearings and distances in degrees and feet between claim corners are as depicted on the map.

Form MCF100a
Revised July 2005

This form is available from the Arizona Department of Mines & Mineral Resources and may be reproduced.

LOCATION NOTICE FOR LODE MINING CLAIM

NOTICE IS HEREBY GIVEN that the Excursion
E - 15 lode mining claim has been located
by Excursion Ranch LLC whose current mailing
address is 142 Pinehill Trail W.
Tequesta, FL 33469

RECEIVED
B.L.M. AZ STATE OFFICE
2013 MAR 21 P 2:06
PHOENIX, AZ
BLM
Date
Stamp

The general course of this claim is SE - NW and it is situated in GILA
County, Arizona. This claim is 1500 feet in length and 600 feet in width. This claim runs
from the location monument on which this location notice is posted approximately 750 feet in a
E direction to the E end line and 750 feet in a W direction to the
W end line. This claim is marked by six monuments, one at each corner and one at the center of each
end line of the claim.

The location monument on which this notice is posted is situated within Section 22 & 23, Township 10
N, Range 9 E, Gila Salt River Base and Meridian, Arizona and this claim encompasses portions
of the following quarter section (s), section (s), Township (s) and Range (s) NE 1/4 - 22,
NW 1/4 - 23, T-10N, R-9E

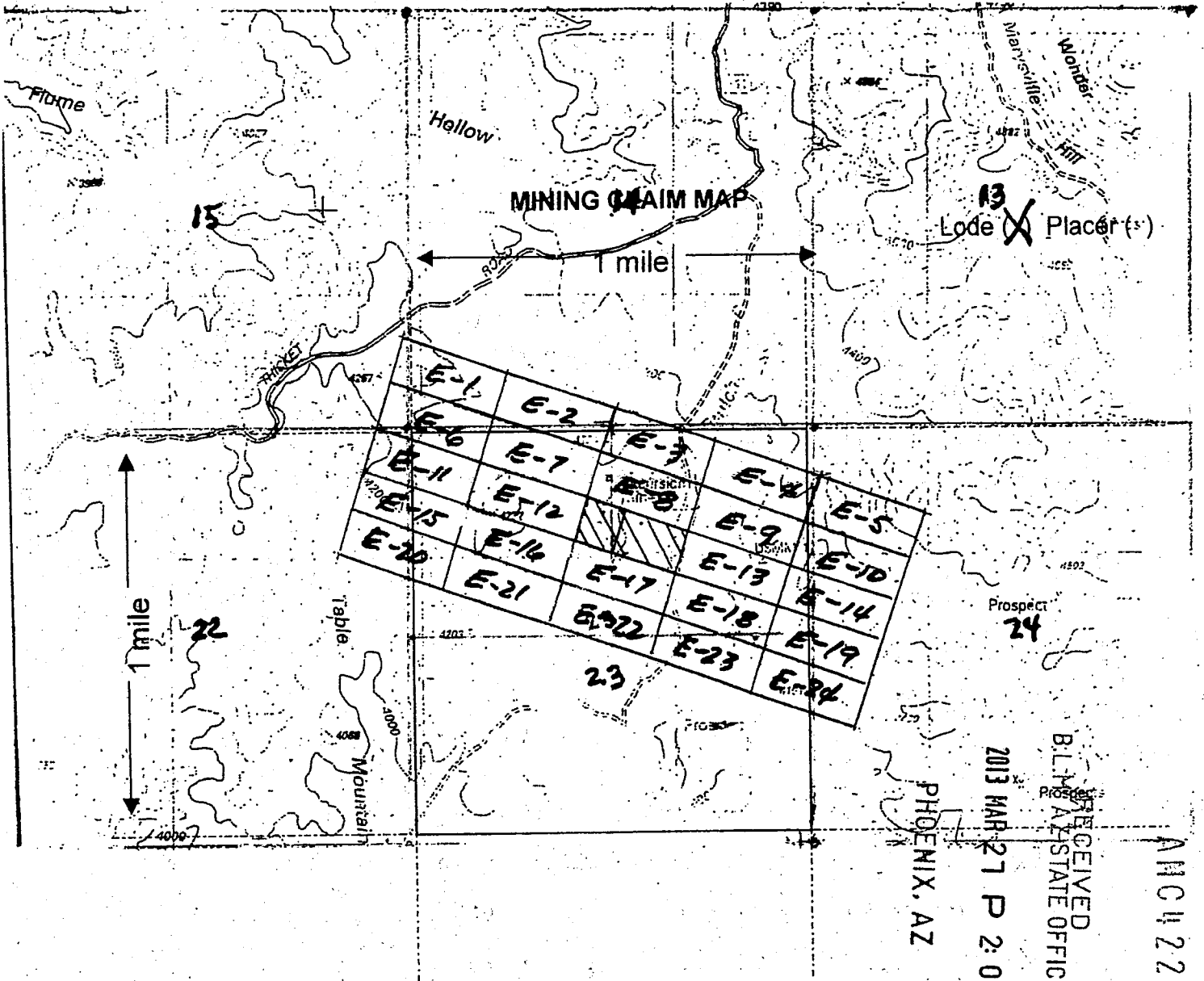
Gila Salt River Base and Meridian, Arizona.

The locality of this claim with reference to some natural object or permanent monument and additional information
(if any) concerning its locality are as follows:

DATED AND POSTED on the ground this 20th day of MARCH, 2013.
LOCATOR (s) GORDON RIPMA, PAUL TREFZER,
RALPH GLENDINING

Form MCF100
Revised July 2005

APR 11 2013 22:26:86



Scale : 1" = 2000 feet

1. The above map depicts the E-15 mining claim, which is located in Section (s) 22 & 23, Township 10 N, Range 9 E, Gila and Salt River Base and Meridian, GILA County, Arizona.

2. The type of corner and location monuments used are as follows: 1 1/2" STEEL POST WITH 3" x 12" WHITE ALUMIN. CYLINDER FOR PAPERS

3. The bearings and distances in degrees and feet between claim corners are as depicted on the map.

Form MCF100a
Revised July 2005

This form is available from the Arizona Department of Mines & Mineral Resources and may be reproduced.

AMC422686

LOCATION NOTICE FOR LODE MINING CLAIM

NOTICE IS HEREBY GIVEN that the EXCURSION
E - 14 lode mining claim has been located
by EXCURSION RANCH LLC whose current mailing
address is 142 PINEHILL TRAIL W.
TEQUESTA, FL. 33469

RECEIVED
B.L.M. AZ STATE OFFICE
2013 MAR 27 P 2:06
PHOENIX, AZ
BLM
Date
Stamp

The general course of this claim is SE - NW and it is situated in GILA
County, Arizona. This claim is 1500 feet in length and 600 feet in width. This claim runs
from the location monument on which this location notice is posted approximately 750 feet in a
E direction to the E end line and 750 feet in a W direction to the
W end line. This claim is marked by six monuments, one at each corner and one at the center of each
end line of the claim.

The location monument on which this notice is posted is situated within Section 23, Township 10
N, Range 9 E, Gila Salt River Base and Meridian, Arizona and this claim encompasses portions
of the following quarter section (s), section (s), Township (s) and Range (s) NW 1/4 - 23,
T-10N, R-9E

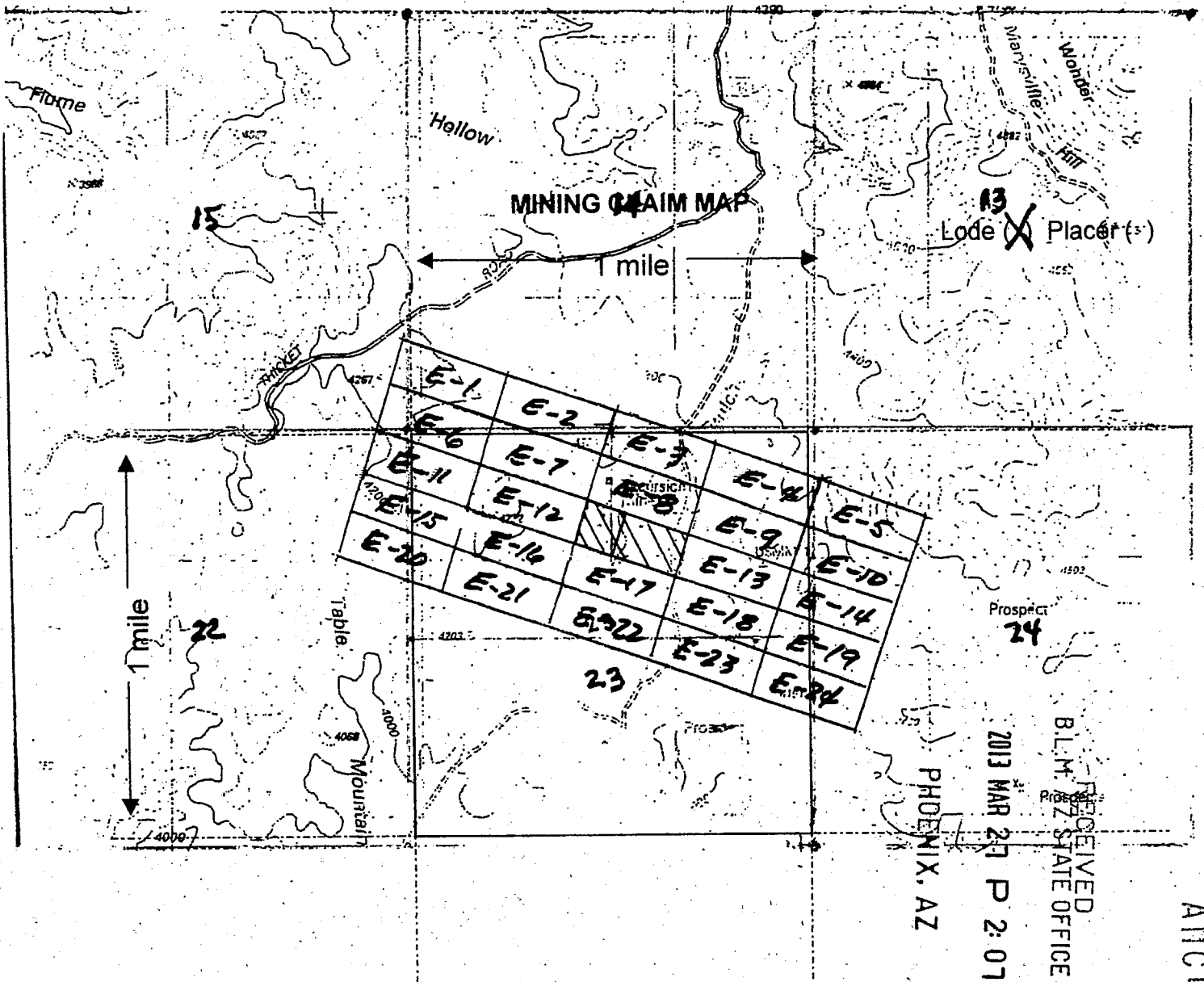
Gila Salt River Base and Meridian, Arizona.

The locality of this claim with reference to some natural object or permanent monument and additional information
(if any) concerning its locality are as follows:

DATED AND POSTED on the ground this 20th day of MARCH, 2013.
LOCATOR (s) GORDON RIPMA, PAUL TREFZER,
RALPH GLENDINNING

Form MCF100
Revised July 2005

AMC422687



Scale: 1" = 2000 feet

- The above map depicts the E-16 mining claim, which is located in Section (s) 23, Township 10 N, Range 9 E, Gila and Salt River Base and Meridian, GILA County, Arizona.
- The type of corner and location monuments used are as follows: 1 1/2" STEEL POST WITH 3" x 12" WHITE ALUM. CYLINDER FOR PAPERS.
- The bearings and distances in degrees and feet between claim corners are as depicted on the map.

Form MCF100a
Revised July 2005

This form is available from the Arizona Department of Mines & Mineral Resources and may be reproduced.

A11C422687

LOCATION NOTICE FOR LODE MINING CLAIM

NOTICE IS HEREBY GIVEN that the EXCURSION
E - 17 lode mining claim has been located
by EXCURSION RANXH LLC whose current mailing
address is 142 PINEHILL TRAIL W.
TEQUESTA, FL. 33469

RECEIVED
B.L.M. AZ STATE OFFICE
2013 MAR 27 P 2:07
PHOENIX, AZ
BLM
Date
Stamp

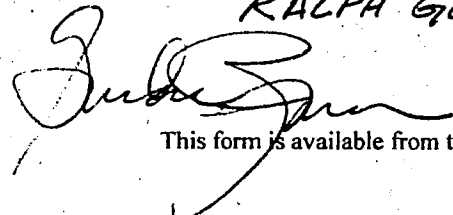
The general course of this claim is SE - NW and it is situated in GILA
County, Arizona. This claim is 1500 feet in length and 600 feet in width. This claim runs
from the location monument on which this location notice is posted approximately 750 feet in a
E direction to the E end line and 750 feet in a W direction to the
W end line. This claim is marked by six monuments, one at each corner and one at the center of each
end line of the claim.

The location monument on which this notice is posted is situated within Section 23, Township 10
N, Range 9 E, Gila Salt River Base and Meridian, Arizona and this claim encompasses portions
of the following quarter section (s), section (s), Township (s) and Range (s) NW 1/4 & NE 1/4 - 23,
T-10N, R-9E

Gila Salt River Base and Meridian, Arizona.

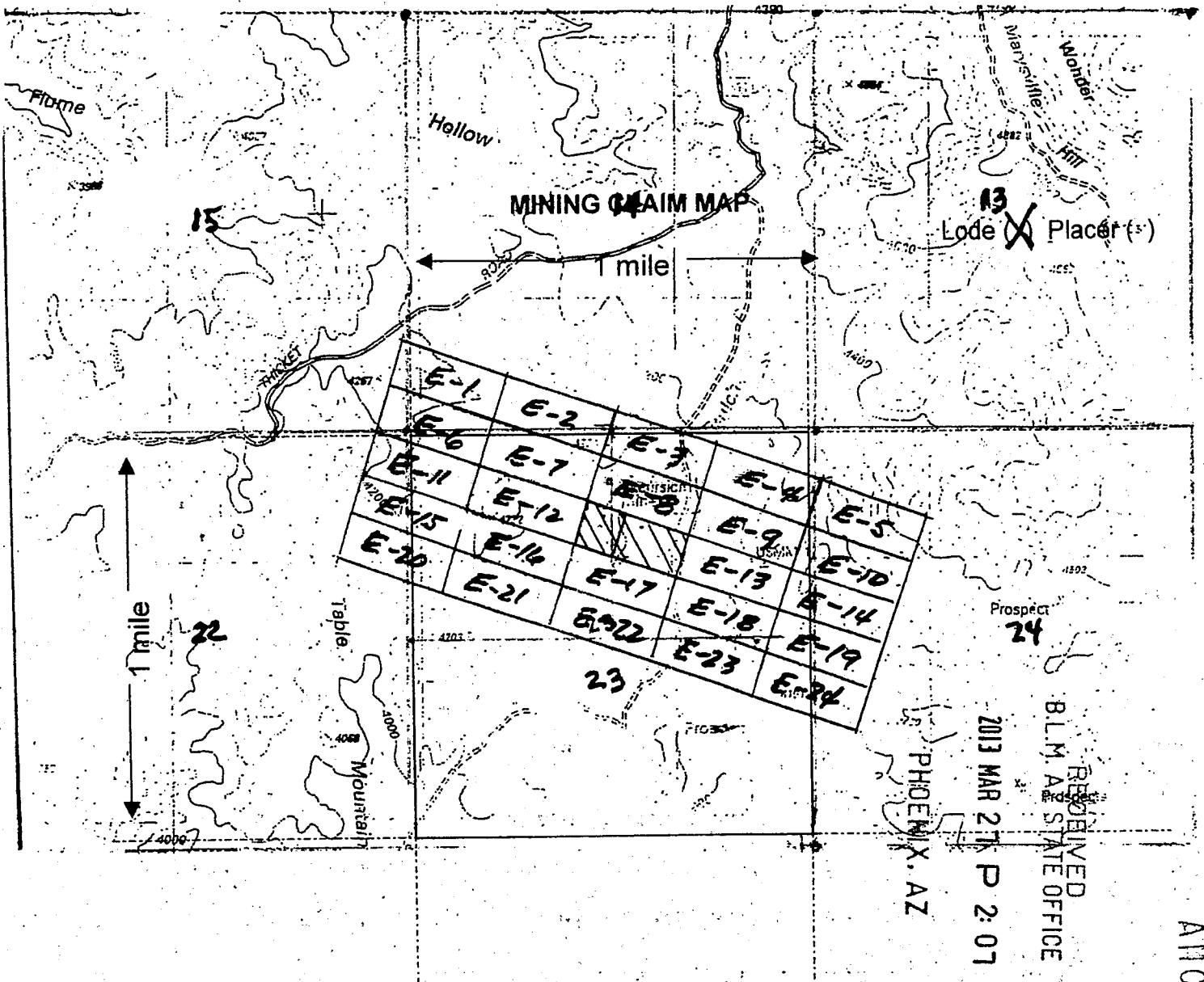
The locality of this claim with reference to some natural object or permanent monument and additional information
(if any) concerning its locality are as follows:

DATED AND POSTED on the ground this 20th day of MARCH, 2013.
LOCATOR (s) GORDON RIPMA, PAUL TREFZER,
RALPH GLENDINNING



Form MCF100
Revised July 2005

AMC 422688



Scale: 1" = 2000 feet

- The above map depicts the E-17 mining claim, which is located in Section (s) 23, Township 10 N, Range 9 E, Gila and Salt River Base and Meridian, GILA County, Arizona.
- The type of corner and location monuments used are as follows: 1 1/2" STEEL POST WITH 3" x 12" WHITE ALUM. CYLINDER FOR PAPERS.
- The bearings and distances in degrees and feet between claim corners are as depicted on the map.

Form MCF100a
Revised July 2005

This form is available from the Arizona Department of Mines & Mineral Resources and may be reproduced.

AMC1122688

LOCATION NOTICE FOR LODE MINING CLAIM

NOTICE IS HEREBY GIVEN that the EXCURSION
E-18 lode mining claim has been located
by EXCURSION RANCH LLC whose current mailing
address is 142 PINEHILL TRAIL W.
TEQUESTA, FL. 33469

RECEIVED
BLM, AZ STATE OFFICE
2013 MAR 27 P 2:07
PHOENIX, AZ
BLM
Date
Stamp

The general course of this claim is SE-NW and it is situated in GILA
County, Arizona. This claim is 1500 feet in length and 600 feet in width. This claim runs
from the location monument on which this location notice is posted approximately 750 feet in a
E direction to the E end line and 750 feet in a W direction to the
W end line. This claim is marked by six monuments, one at each corner and one at the center of each
end line of the claim.

The location monument on which this notice is posted is situated within Section 23, Township 10
N, Range 9 E, Gila Salt River Base and Meridian, Arizona and this claim encompasses portions
of the following quarter section (s), section (s), Township (s) and Range (s) NE 1/4 & SE 1/4-23,
T-10N, R-9E

Gila Salt River Base and Meridian, Arizona.

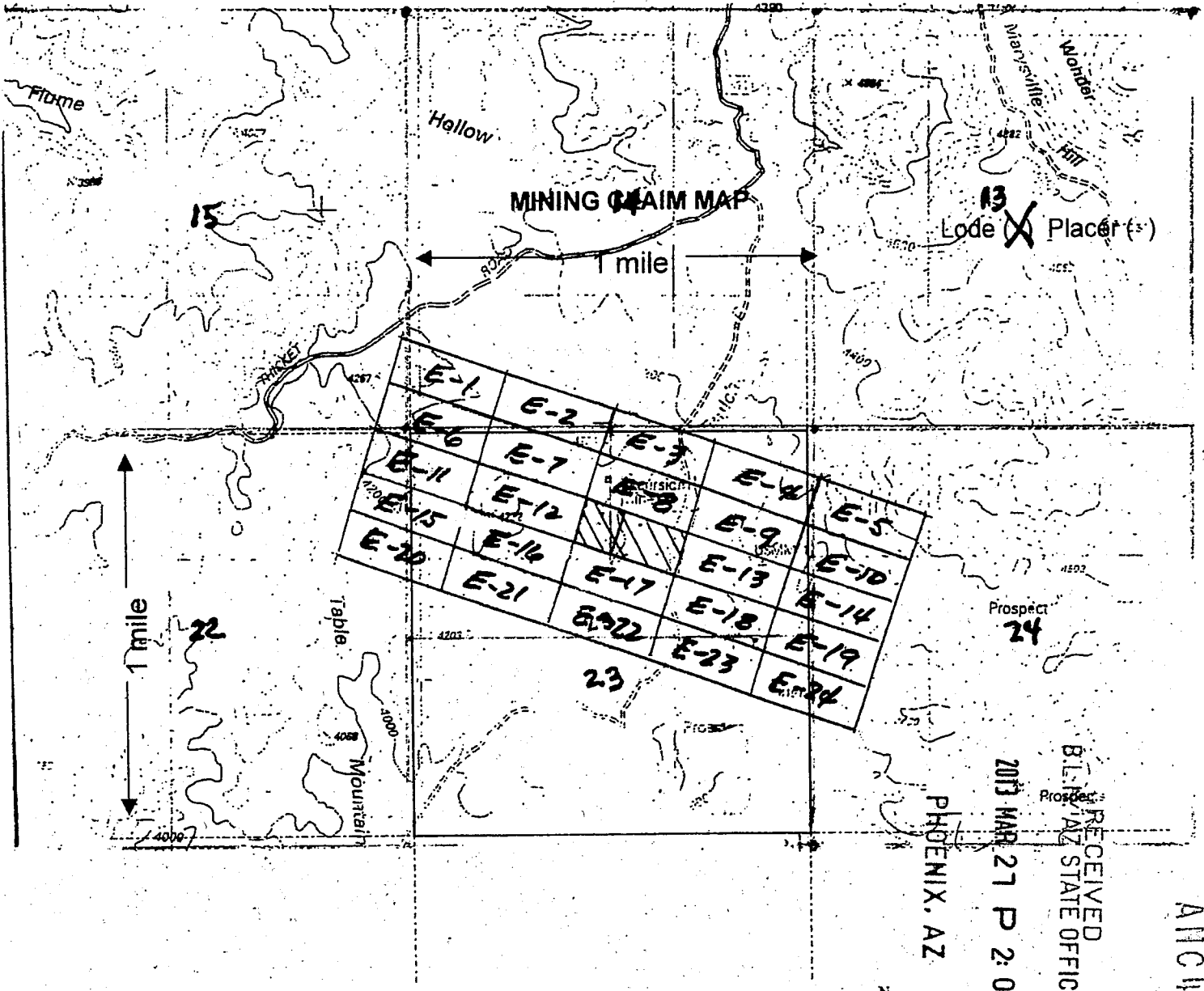
The locality of this claim with reference to some natural object or permanent monument and additional information
(if any) concerning its locality are as follows:

DATED AND POSTED on the ground this 20th day of MARCH, 2013.

LOCATOR (s) GORDON RIPMA, PAUL TREFZER,
RALPH GLENDINNING

Form MCF100
Revised July 2005

AMC422689



Scale : 1" = 2000 feet

1. The above map depicts the E-18 mining claim, which is located in Section (s) 23, Township 10 N, Range 9 E, Gila and Salt River Base and Meridian, GILA County, Arizona.
2. The type of corner and location monuments used are as follows: 1 1/2" STEEL POST WITH 3" X 12" WHITE ALUM. CYLINDER FOR PAPERS
3. The bearings and distances in degrees and feet between claim corners are as depicted on the map.

Form MCF100a
Revised July 2005

This form is available from the Arizona Department of Mines & Mineral Resources and may be reproduced.

RECEIVED
 B.L.N. AZ STATE OFFICE
 2013 MAR 27 P 2:07
 PHOENIX, AZ

AHC422689

LOCATION NOTICE FOR LODE MINING CLAIM

NOTICE IS HEREBY GIVEN that the EXCURSION
E - 19 lode mining claim has been located
by EXCURSION RANXH LLC whose current mailing
address is 142 PINEHILL TRAIL W.
TEQUESTA, FL. 33469

RECEIVED
BLM. AZ STATE OFFICE
2013 MAR 27 P 2:07
PHOENIX, AZ
BLM
Date
Stamp

The general course of this claim is SE - NW and it is situated in GILA
County, Arizona. This claim is 1500 feet in length and 600 feet in width. This claim runs
from the location monument on which this location notice is posted approximately 750 feet in a
E direction to the E end line and 750 feet in a W direction to the
W end line. This claim is marked by six monuments, one at each corner and one at the center of each
end line of the claim.

The location monument on which this notice is posted is situated within Section 23 & 24, Township 10
N, Range 9 E, Gila Salt River Base and Meridian, Arizona and this claim encompasses portions
of the following quarter section (s), section (s), Township (s) and Range (s) NE 1/4 & SE 1/4 - 23,
NW 1/4 & SW 1/4 - 24, T-10N, R-9E

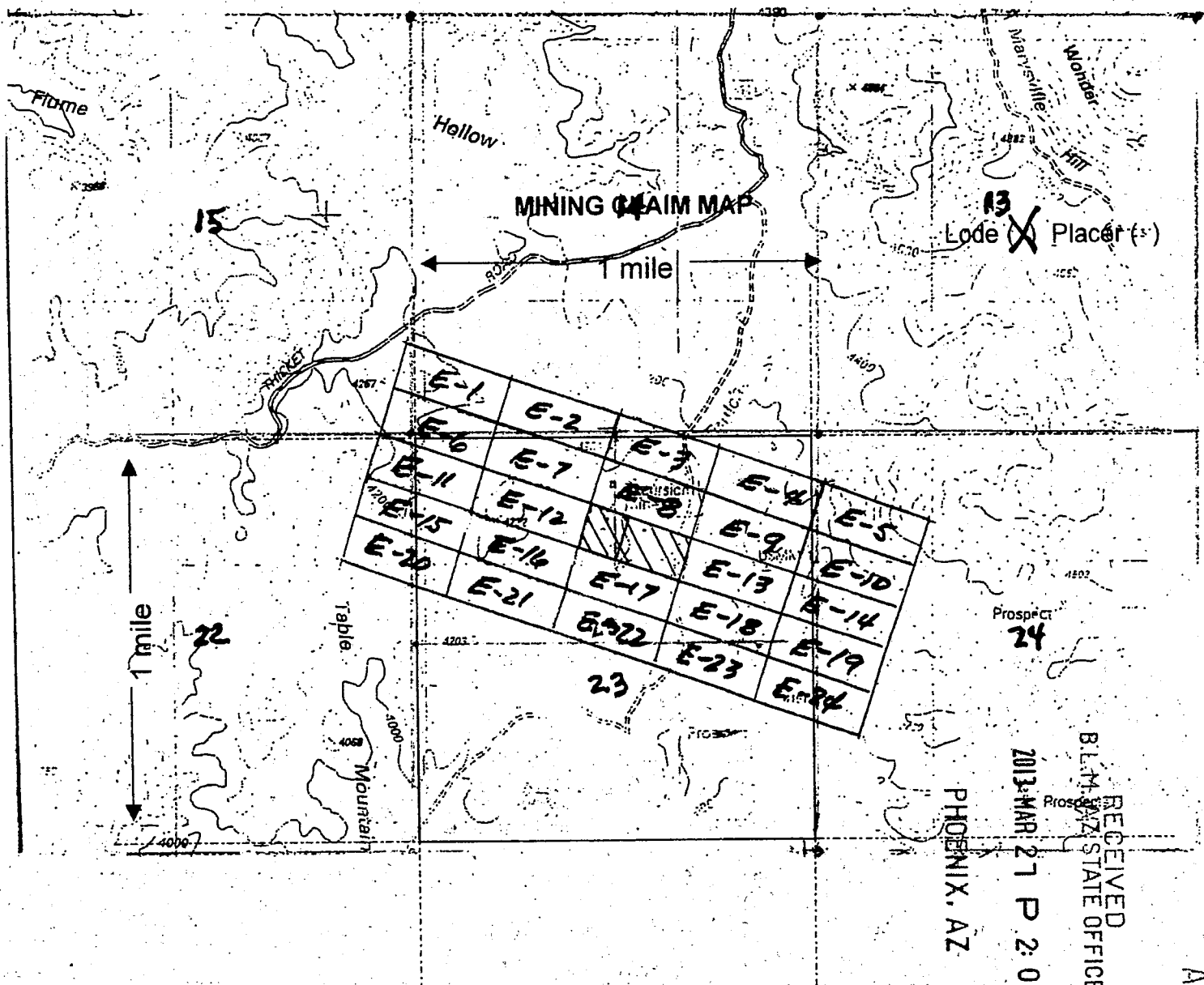
Gila Salt River Base and Meridian, Arizona.

The locality of this claim with reference to some natural object or permanent monument and additional information
(if any) concerning its locality are as follows:

DATED AND POSTED on the ground this 28th day of MARCH, 2013.
LOCATOR (s) GORDON RIPMA, PAUL TREFZER,
RALPH GLENDINNING

Form MCF100
Revised July 2005

AMC1122690



RECEIVED
 B.L.M. AZ STATE OFFICE
 2013 MAR 27 P 2:07
 PHOENIX, AZ

Scale : 1" = 2000 feet

- The above map depicts the E-19 mining claim, which is located in Section (s) 23 & 24, Township 10 N, Range 9 E, Gila and Salt River Base and Meridian, GILA County, Arizona.
- The type of corner and location monuments used are as follows: 1 1/2" STEEL POST WITH 3" X 12" WHITE ALUM. CYLINDER FOR PAPERS.
- The bearings and distances in degrees and feet between claim corners are as depicted on the map.

Form MCF100a
 Revised July 2005

This form is available from the Arizona Department of Mines & Mineral Resources and may be reproduced.

AMC 422690

LOCATION NOTICE FOR LODE MINING CLAIM

NOTICE IS HEREBY GIVEN that the EXCURSION
E - 20 lode mining claim has been located
by EXCURSION RANXH LLC whose current mailing
address is 142 PINEHILL TRAIL W.
TEQUESTA, FL. 33469

RECEIVED
BLM, AZ STATE OFFICE
2013 MAR 27 P 2:07
PHOENIX, AZ
BLM
Date
Stamp

The general course of this claim is SE - NW and it is situated in GILA
County, Arizona. This claim is 1500 feet in length and 600 feet in width. This claim runs
from the location monument on which this location notice is posted approximately 750 feet in a
E direction to the E end line and 750 feet in a W direction to the
W end line. This claim is marked by six monuments, one at each corner and one at the center of each
end line of the claim.

The location monument on which this notice is posted is situated within Section 22 & 23, Township 10
N, Range 9 E, Gila Salt River Base and Meridian, Arizona and this claim encompasses portions
of the following quarter section (s), section (s), Township (s) and Range (s) NE 1/4 - 22, &
NW 1/4 - 23, T-10N, R-9E

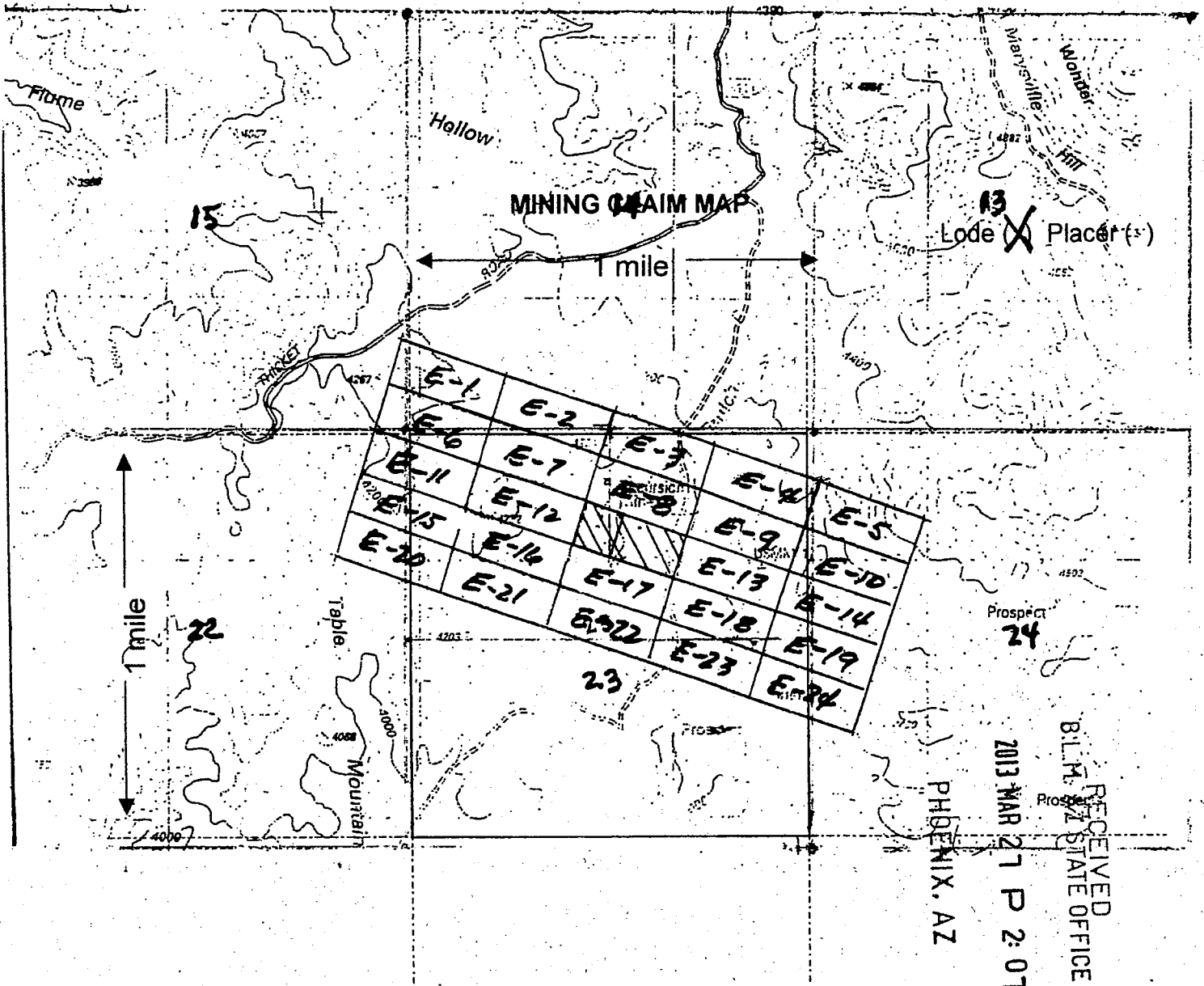
Gila Salt River Base and Meridian, Arizona.

The locality of this claim with reference to some natural object or permanent monument and additional information
(if any) concerning its locality are as follows: _____

DATED AND POSTED on the ground this 20th day of MARCH, 2013.
LOCATOR (s) GORDON RIPMA, PAUL TREFZER,
RALPH GLENDINING

Form MCF100
Revised July 2005

AMC422691



Scale : 1" = 2000 feet

1. The above map depicts the E-20 mining claim, which is located in Section (s) 22 & 23, Township 10 N, Range 9 E, Gila and Salt River Base and Meridian, GILA County, Arizona.

2. The type of corner and location monuments used are as follows: 1 1/2" STEEL POST WITH 3" x 12" WHITE ALUMINUM CYLINDER FOR PAPERS.

3. The bearings and distances in degrees and feet between claim corners are as depicted on the map.

Form MCF100a
Revised July 2005

This form is available from the Arizona Department of Mines & Mineral Resources and may be reproduced.

AMC 422691

LOCATION NOTICE FOR LODE MINING CLAIM

NOTICE IS HEREBY GIVEN that the EXCURSION
E - 21 lode mining claim has been located
by EXCURSION RANCH LLC whose current mailing
address is 142 PINEHILL TRAIL W.
TEQUESTA, FL. 33469

RECEIVED
BLM, AZ STATE OFFICE
2013 MAR 21 P 2:01
PHOENIX, AZ
BLM
Date
Stamp


The general course of this claim is SE - NW and it is situated in GILA
County, Arizona. This claim is 1500 feet in length and 600 feet in width. This claim runs
from the location monument on which this location notice is posted approximately 750 feet in a
E direction to the E end line and 750 feet in a W direction to the
W end line. This claim is marked by six monuments, one at each corner and one at the center of each
end line of the claim.

The location monument on which this notice is posted is situated within Section 23, Township 10
N, Range 9 E, Gila Salt River Base and Meridian, Arizona and this claim encompasses portions
of the following quarter section (s), section (s), Township (s) and Range (s) NW 1/4 - 23,
T-10N, R-9E

Gila Salt River Base and Meridian, Arizona.

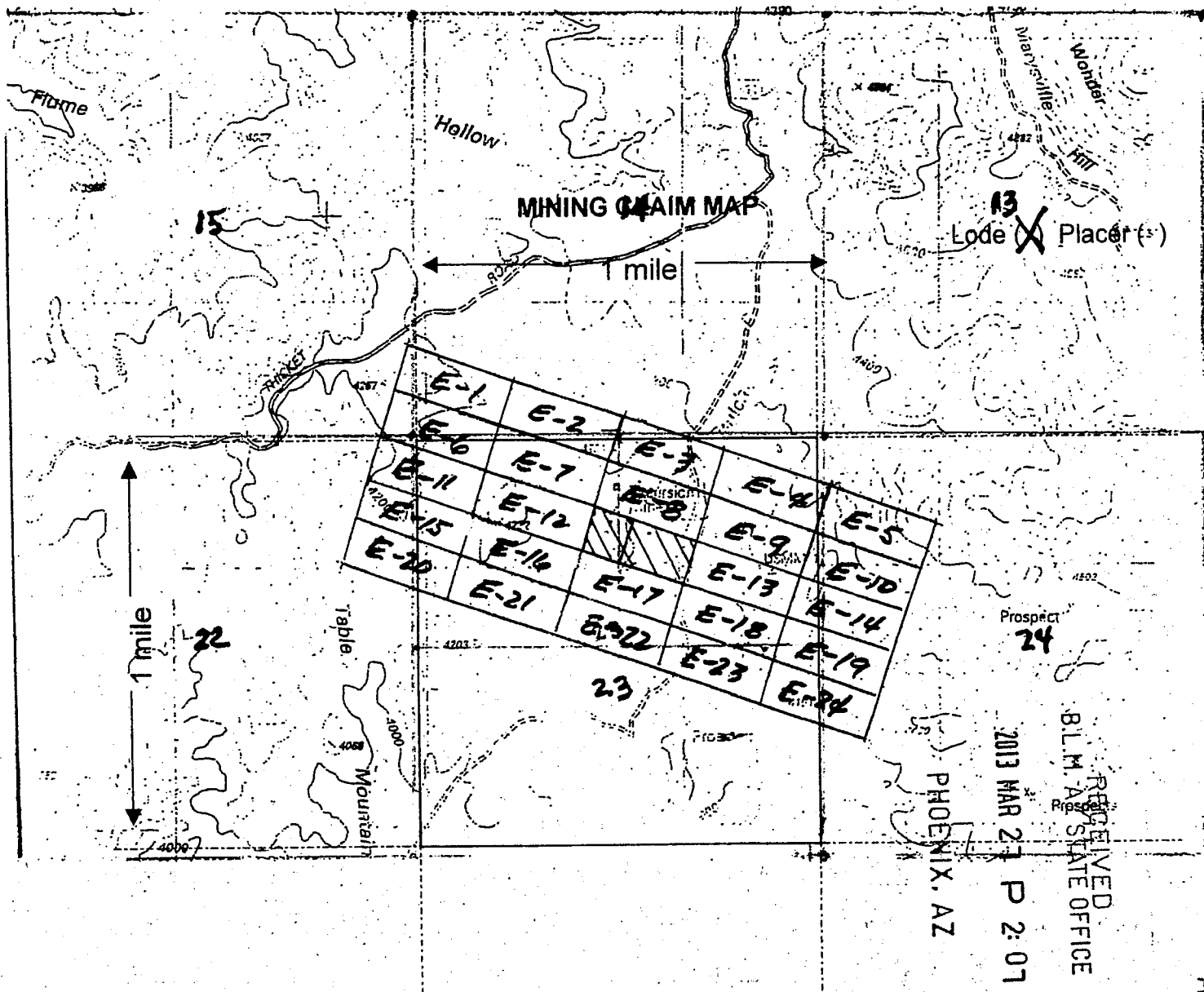
The locality of this claim with reference to some natural object or permanent monument and additional information
(if any) concerning its locality are as follows:

DATED AND POSTED on the ground this 20th day of MARCH, 2013.
LOCATOR (s) GORDON RIPMA, PAUL TREFZER,
RALPH GLENDINNING



Form MCF100
Revised July 2005

AMC422692



Scale: 1" = 2000 feet

- The above map depicts the E-21 mining claim, which is located in Section (s) 23, Township 10 N, Range 9 E, Gila and Salt River Base and Meridian, GILA County, Arizona.
- The type of corner and location monuments used are as follows: 1 1/2" STEEL POST WITH 3" x 12" WHITE ALUM. CYLINDER FOR PAPERS.
- The bearings and distances in degrees and feet between claim corners are as depicted on the map.

Form MCF100a
Revised July 2005

This form is available from the Arizona Department of Mines & Mineral Resources and may be reproduced.

AHCH 222692

LOCATION NOTICE FOR LODE MINING CLAIM

NOTICE IS HEREBY GIVEN that the EXCURSION
E - 22 lode mining claim has been located
by EXCURSION RANXH LLC whose current mailing
address is 142 PINEHILL TRAIL W.
TEQUESTA, FL. 33469

RECEIVED
BLM, AZ STATE OFFICE
2013 MAR 27 P 2:07
PHOENIX, AZ
BLM
Date
Stamp

The general course of this claim is SE - NW and it is situated in GILA
County, Arizona. This claim is 1500 feet in length and 600 feet in width. This claim runs
from the location monument on which this location notice is posted approximately 750 feet in a
E direction to the E end line and 750 feet in a W direction to the
W end line. This claim is marked by six monuments, one at each corner and one at the center of each
end line of the claim.

The location monument on which this notice is posted is situated within Section 23, Township 10
N, Range 9 E, Gila Salt River Base and Meridian, Arizona and this claim encompasses portions
of the following quarter section (s), section (s), Township (s) and Range (s) NW 1/4 & NE 1/4 &
SW 1/4 & SE 1/4 - 23, T-10N, R-9E

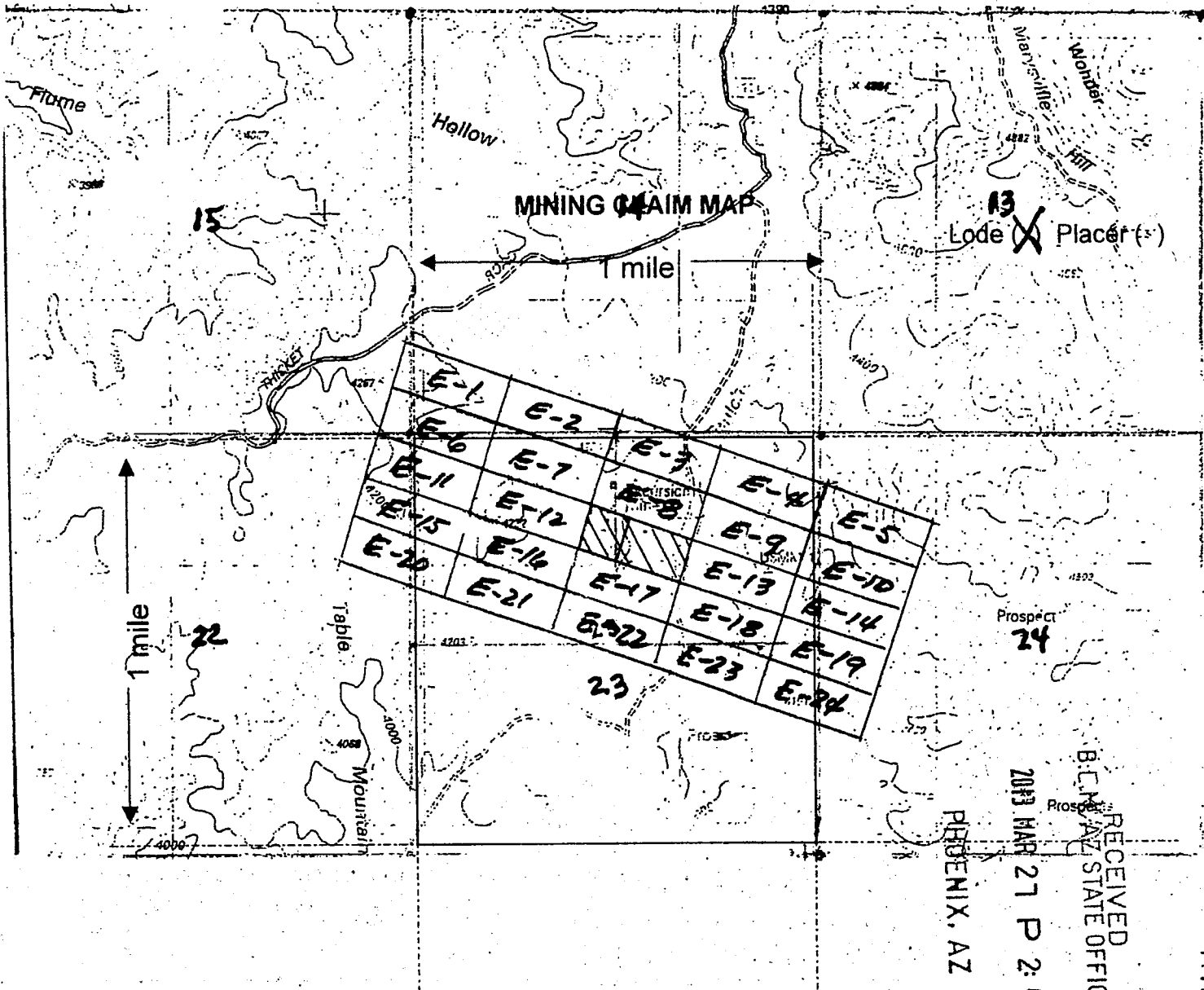
Gila Salt River Base and Meridian, Arizona.

The locality of this claim with reference to some natural object or permanent monument and additional information
(if any) concerning its locality are as follows:

DATED AND POSTED on the ground this 120th day of MARCH, 2013.
LOCATOR (s) GORDON RIPMA, PAUL TREFZER,
RALPH GLENDINNING

Form MCF100
Revised July 2005

AMC 422693



Scale : 1" = 2000 feet

- The above map depicts the E-22 mining claim, which is located in Section (s) 23, Township 10 N, Range 9 E, Gila and Salt River Base and Meridian, GILA County, Arizona.
- The type of corner and location monuments used are as follows: 1 1/2" STEEL POST WITH 3"x12" WHITE ALUM. CYLINDER FOR PAPERS.
- The bearings and distances in degrees and feet between claim corners are as depicted on the map.

Form MCF100a
Revised July 2005

This form is available from the Arizona Department of Mines & Mineral Resources and may be reproduced.

AHC422693

LOCATION NOTICE FOR LODE MINING CLAIM

NOTICE IS HEREBY GIVEN that the EXCURSION
E - 23 lode mining claim has been located
by EXCURSION RANXH LLC whose current mailing
address is 142 PINEHILL TRAIL W.
TEQUESTA, FL. 33469

RECEIVED
BLM, AZ STATE OFFICE
2013 MAR 27 P 2:07
PHOENIX, AZ
BLM
Date
Stamp

The general course of this claim is SE - NW and it is situated in GILA
County, Arizona. This claim is 1500 feet in length and 600 feet in width. This claim runs
from the location monument on which this location notice is posted approximately 750 feet in a
E direction to the E end line and 750 feet in a W direction to the
W end line. This claim is marked by six monuments, one at each corner and one at the center of each
end line of the claim.

The location monument on which this notice is posted is situated within Section 23, Township 10
N, Range 9 E, Gila Salt River Base and Meridian, Arizona and this claim encompasses portions
of the following quarter section (s), section (s), Township (s) and Range (s) NE 1/4 & SE 1/4-23,
T-10N, R-9E

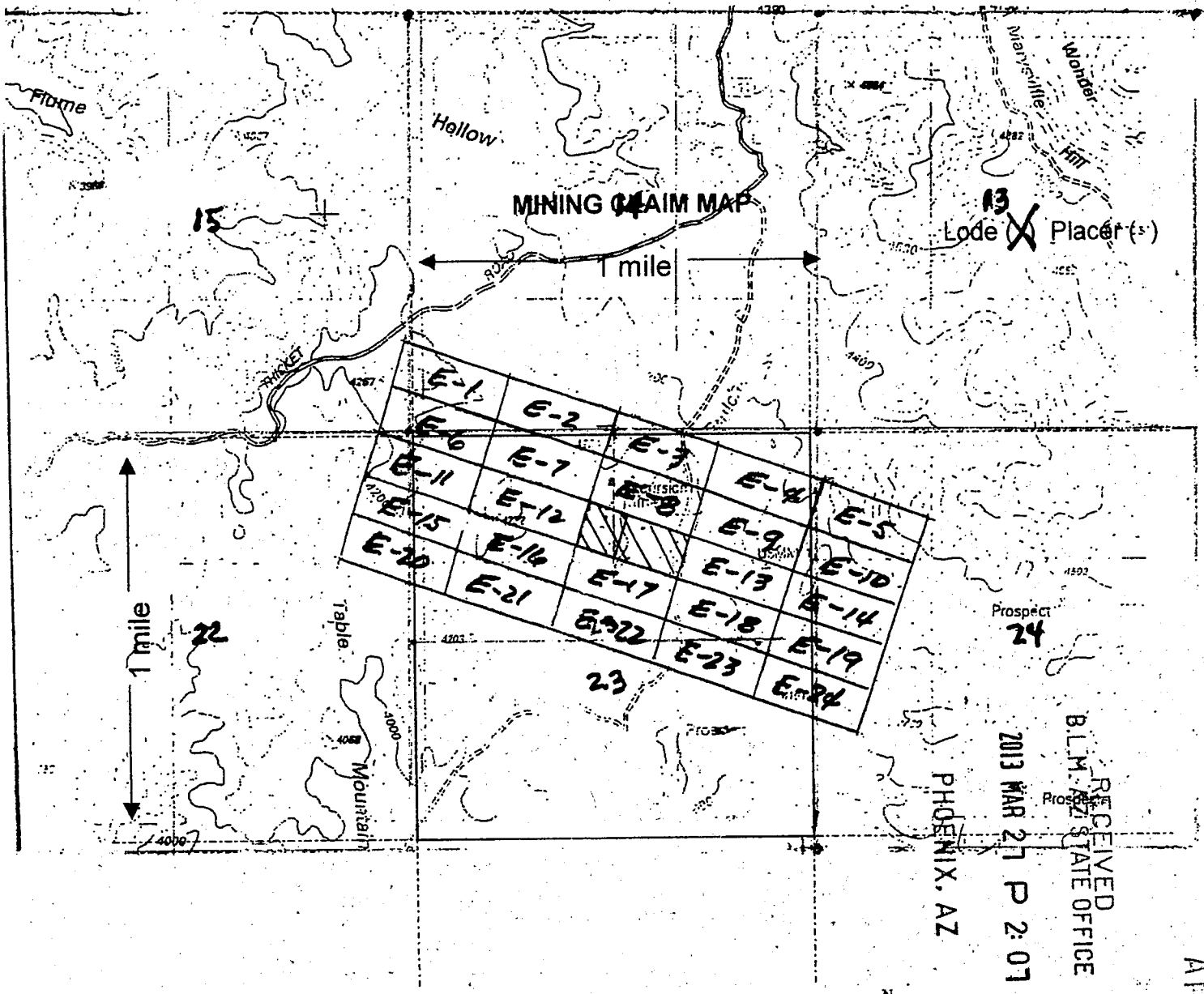
Gila Salt River Base and Meridian, Arizona.

The locality of this claim with reference to some natural object or permanent monument and additional information
(if any) concerning its locality are as follows:

DATED AND POSTED on the ground this 20th day of MARCH, 2013.
LOCATOR (s) GORDON RIPMA, PAUL TREFZER,
RALPH GLENDINNING

Form MCF100
Revised July 2005

ANC1122694



Scale : 1" = 2000 feet

- The above map depicts the E-23 mining claim, which is located in Section (s) 23, Township 10 N, Range 9 E, Gila and Salt River Base and Meridian, GILA County, Arizona.
- The type of corner and location monuments used are as follows: 1 1/2" STEEL POST WITH 3" x 12" WHITE ALUM. CYLINDER FOR PAPERS.
- The bearings and distances in degrees and feet between claim corners are as depicted on the map.

Form MCF100a
Revised July 2005

This form is available from the Arizona Department of Mines & Mineral Resources and may be reproduced.

AMC 422694

LOCATION NOTICE FOR LODE MINING CLAIM

NOTICE IS HEREBY GIVEN that the EXCURSION
E - 24 lode mining claim has been located
by EXCURSION RANCH LLC whose current mailing
address is 142 PINEHILL TRAIL W.
TEQUESTA, FL. 33469

RECEIVED
BLM. AZ STATE OFFICE
2013 MAR 27 P 2:07
PHOENIX, AZ
BLM
Date
Stamp


The general course of this claim is SE - NW and it is situated in GILA
County, Arizona. This claim is 1500 feet in length and 600 feet in width. This claim runs
from the location monument on which this location notice is posted approximately 750 feet in a
E direction to the E end line and 750 feet in a W direction to the
W end line. This claim is marked by six monuments, one at each corner and one at the center of each
end line of the claim.

The location monument on which this notice is posted is situated within Section 23 & 24, Township 10
N, Range 9 E, Gila Salt River Base and Meridian, Arizona and this claim encompasses portions
of the following quarter section (s), section (s), Township (s) and Range (s) SE 1/4 - 23 &
SW 1/4 - 24, T-10N, R-9E

Gila Salt River Base and Meridian, Arizona.

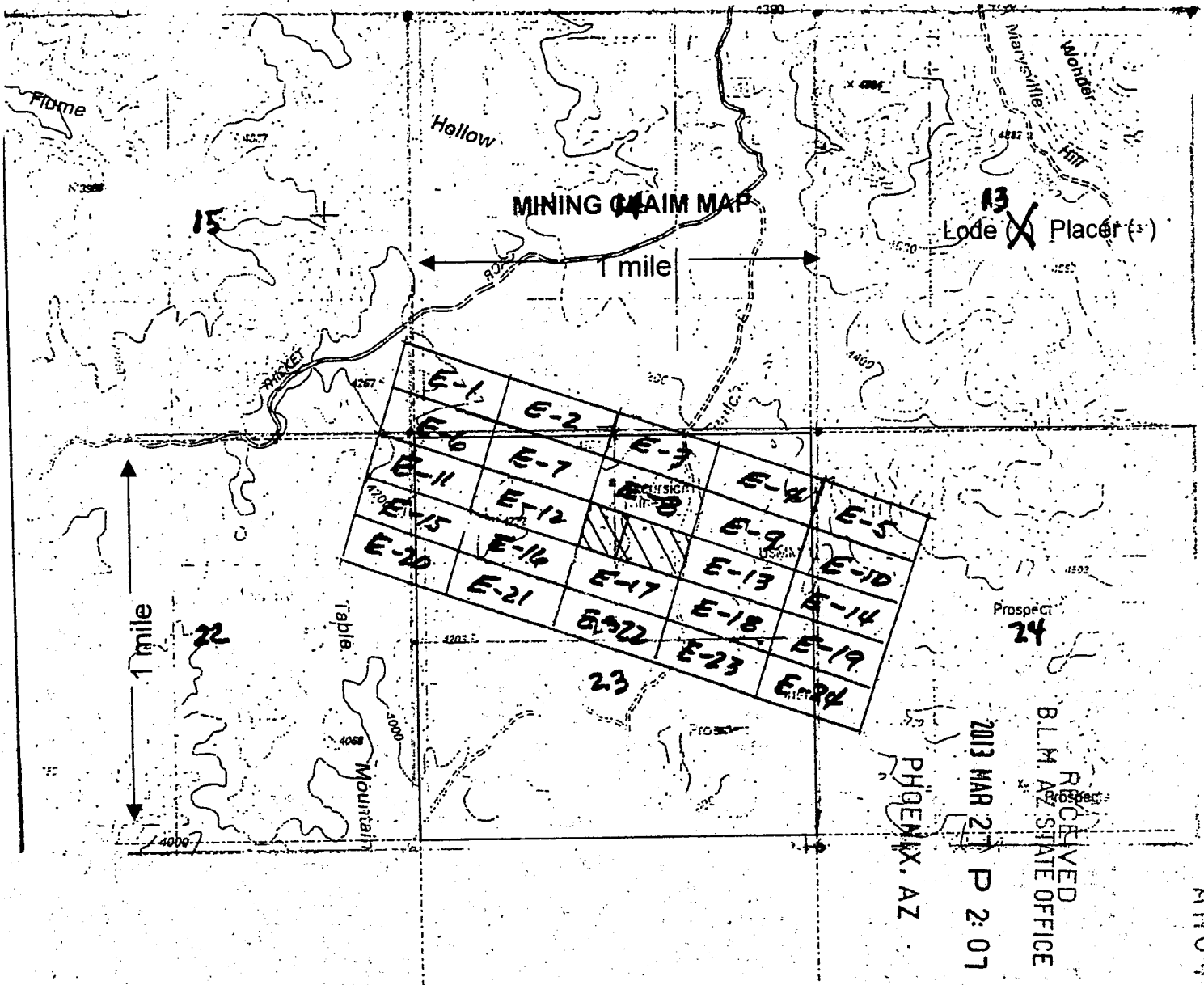
The locality of this claim with reference to some natural object or permanent monument and additional information
(if any) concerning its locality are as follows:

DATED AND POSTED on the ground this 20th day of MARCH, 2013.
LOCATOR (s) GORDON RIPMA, PAUL TREFZER,
RALPH GLENDINNING



Form MCF100
Revised July 2005

AMC422695



Scale: 1" = 2000 feet

- The above map depicts the E-24 mining claim, which is located in Section (s) 23 & 24, Township 10 N, Range 9 E, Gila and Salt River Base and Meridian, GILA County, Arizona.
- The type of corner and location monuments used are as follows: 1 1/2" STEEL POST WITH 3" x 12" WHITE ALUM. CYLINDER FOR PAPERS.
- The bearings and distances in degrees and feet between claim corners are as depicted on the map.

Form MCF100a
Revised July 2005

This form is available from the Arizona Department of Mines & Mineral Resources and may be reproduced.

AMC422695

New Customer Screen

System ID:

Proprietor Number: **2344735**

Proprietor Name:

Category:

Address:

City:

State:

Zip:

Save

Customer details successfully Inserted for Customer Id 2344735

Input Parameters for Geographic Report with Land

System Id = CR

Admin State = AZ

Geo State = AZ

Casetype Begins With

Case Disp Txt = AUTHORIZED, CANCELLED, EXPIRED, PENDING, REJECTED, RELINQUISHED, WITHDRAWN

Mer Twp Rng = 14 0100N 0090E

Section = 014, 015, 022, 023, 024, 999

Mtrs =

Commodity =

Commodity Txt =

Pending Org =

Pend Org Decode =

Total Rows Returned: 0

